

**Legend:**

- Norfolk Boreas red line boundary
- Norfolk Boreas Onshore Project Infrastructure (Scenario 1 & 2)**
  - Onshore cable route
  - Operational access
- Survey areas**
  - Habitats and species study area
  - Water Vole survey extent (2018)
- Bankside vegetation**
  - Scrub area
  - Reedbeds
  - Saplings
  - Other
- Bankside Features**
  - x - x Fence
- Adjacent land use**
  - Broadleaved woodland
  - Rough Pasture
  - Tilled land crop

Project:	Report:
Norfolk Boreas	Environmental Statement

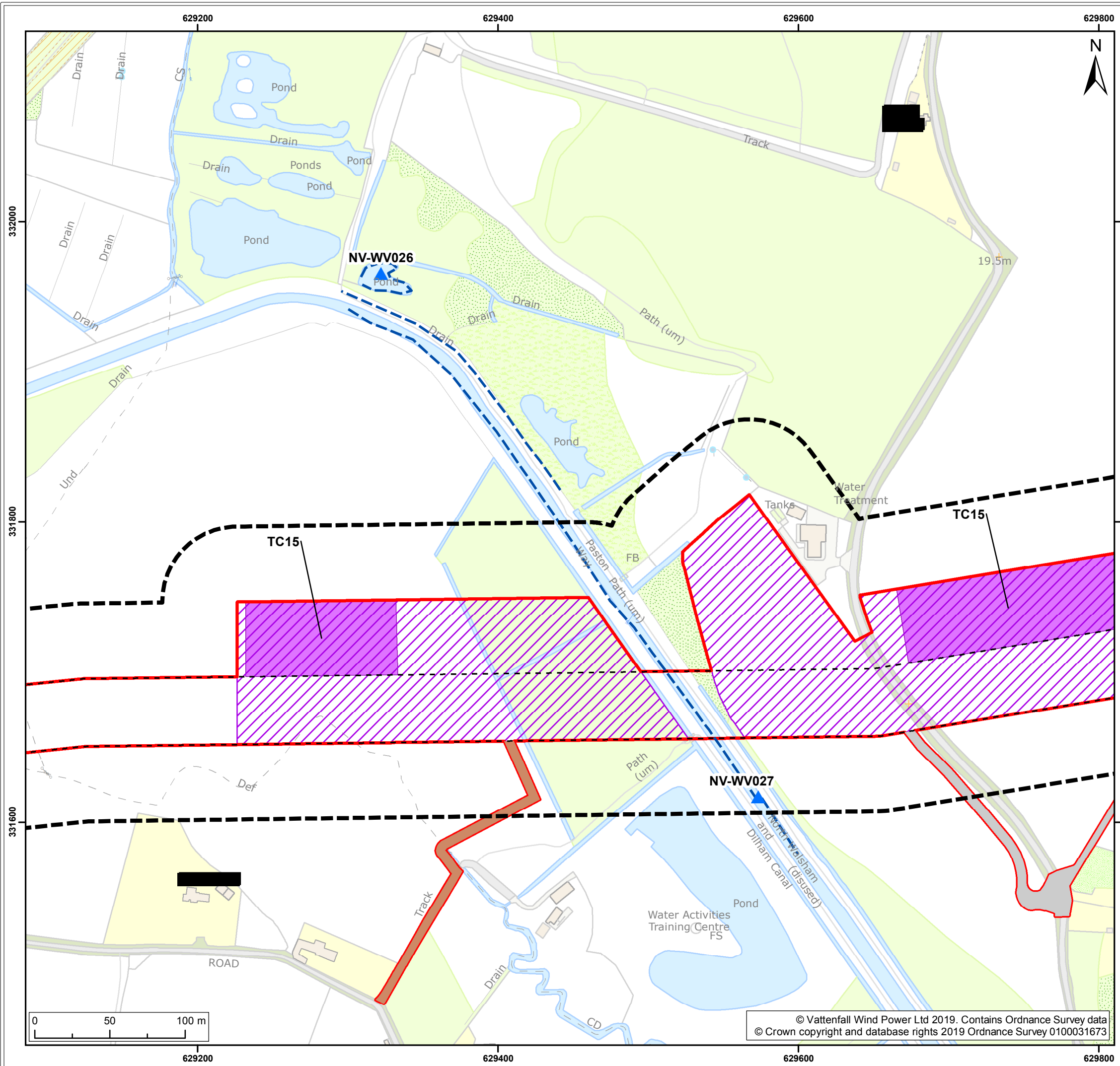
Title:  
Water vole and otter survey results  
(Map 1 of 23)

Figure: 22.7a	Drawing No: PB5640-006-022-007a				
Revision:	Date:	Drawn:	Checked:	Size:	Scale:
03	19/03/2019	LB	CD	A3	1:2,500
02	21/02/2019	JT	CD	A3	1:2,500

Co-ordinate system: British National Grid EPSG: 27700

**VATTENFALL**

Royal HaskoningDHV  
Enhancing Society Together



**Legend:**

- Norfolk Boreas red line boundary
- Norfolk Boreas Onshore Project Infrastructure (Scenario 1 & 2)**
  - Onshore cable route
  - Construction access
  - Operational access
- Norfolk Boreas Onshore Project Infrastructure (Scenario 2)**
  - Trenchless crossing zone (e.g. HDD)
  - Indicative trenchless crossing compound
- Survey areas**
  - Habitats and species study area
  - ▲ Water Vole survey location (2017)
  - Water Vole survey extent (2017)

Project:	Report:
Norfolk Boreas	Environmental Statement

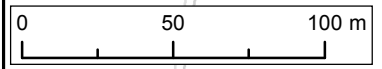
Title:  
Water vole and otter survey results  
(Map 2 of 23)

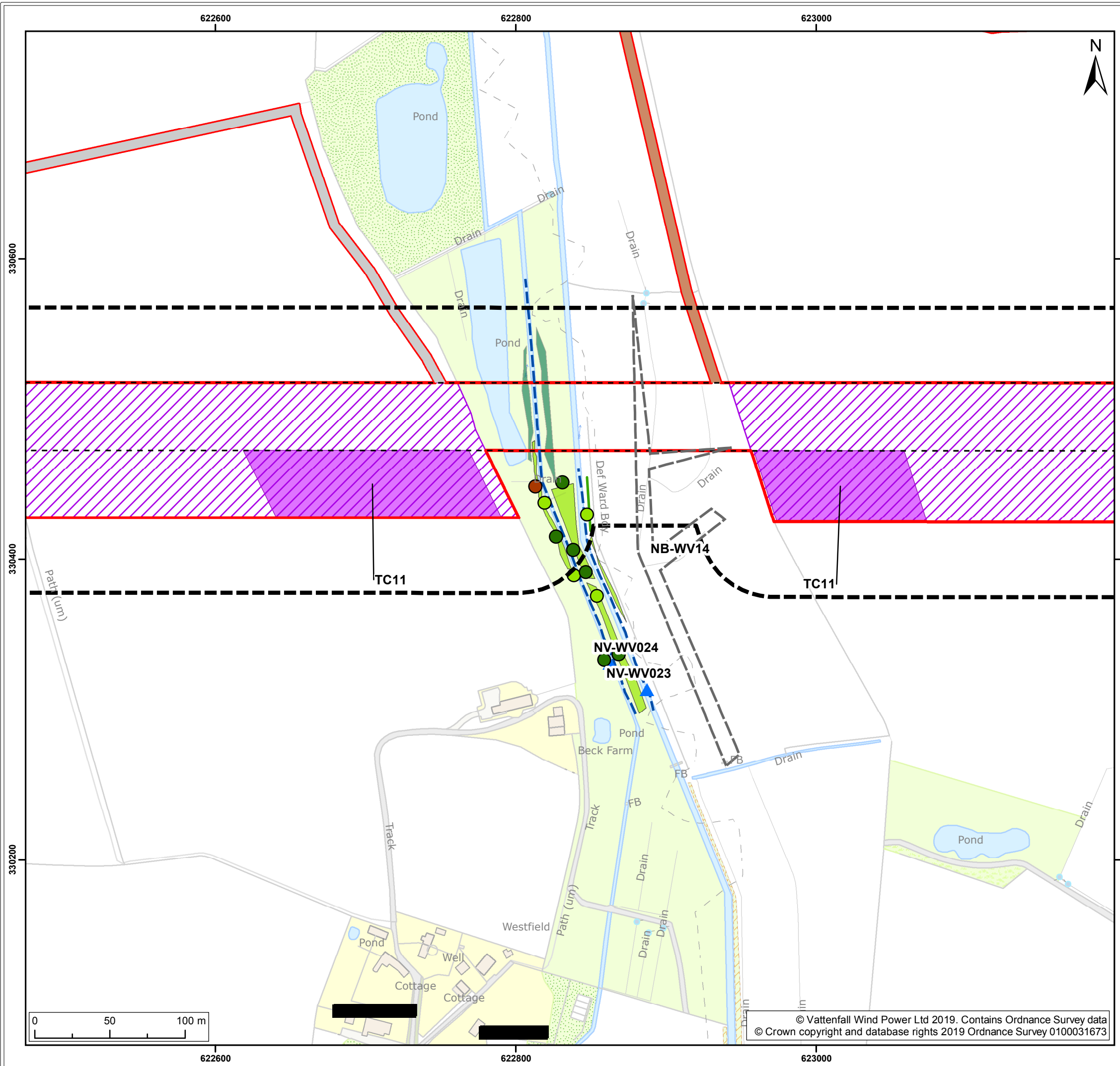
Figure: 22.7a	Drawing No: PB5640-006-022-007a				
Revision:	Date:	Drawn:	Checked:	Size:	Scale:
03	19/03/2019	LB	CD	A3	1:2,500
02	21/02/2019	JT	CD	A3	1:2,500

Co-ordinate system: British National Grid EPSG: 27700

**VATTENFALL**

Royal HaskoningDHV  
Enhancing Society Together





Legend:

- Norfolk Boreas red line boundary
- Onshore cable route
- Construction access
- Operational access
- Trenchless crossing zone (e.g. HDD)
- Indicative trenchless crossing compound
- Habitats and species study area
- Water Vole survey extent (2018 survey area) (no access)
- ▲ Water Vole survey location (2017)
- Water Vole survey extent (2017)
- Bankside vegetation
- Scrub area
- Exposed Roots
- Mature Tree
- Fallen Tree
- Hedgerow
- Adjacent land use
- Broadleaved woodland

Project:	Report:
Norfolk Boreas	Environmental Statement

Title:

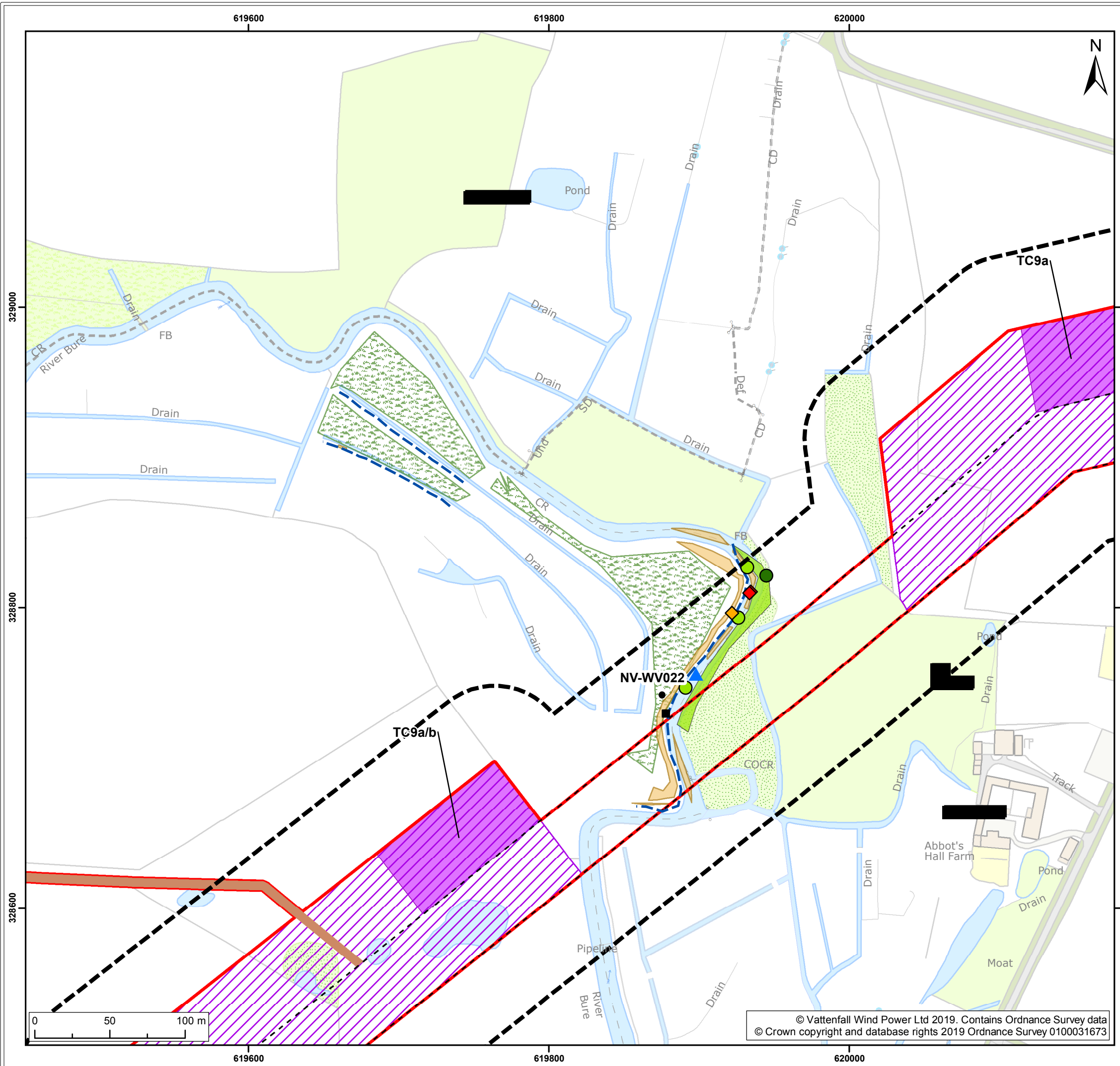
Water vole and otter survey results  
(Map 3 of 23)

Figure: 22.7a		Drawing No: PB5640-006-022-007a			
Revision:	Date:	Drawn:	Checked:	Size:	Scale:
03	19/03/2019	LB	CD	A3	1:2,500
02	21/02/2019	JT	CD	A3	1:2,500

Co-ordinate system: British National Grid EPSG: 27700

**VATTENFALL**

**Royal HaskoningDHV**  
*Enhancing Society Together*



- Legend:**
- Norfolk Boreas red line boundary
  - Onshore cable route
  - Operational access
  - Reedbeds
  - Trenchless crossing zone (e.g. HDD)
  - Indicative trenchless crossing compound
  - Habitats and species study area
  - ▲ Water Vole survey location (2017)
  - Water Vole survey extent (2017)
  - ◆ Burrows
  - ◆ Runs
  - Bankside vegetation**
  - Scrub area
  - Exposed Roots
  - Mature Tree
  - Adjacent land use**
  - Improved grassland
  - Otter field signs
  - Other points of interest

Project:	Report:
Norfolk Boreas	Environmental Statement

Title:

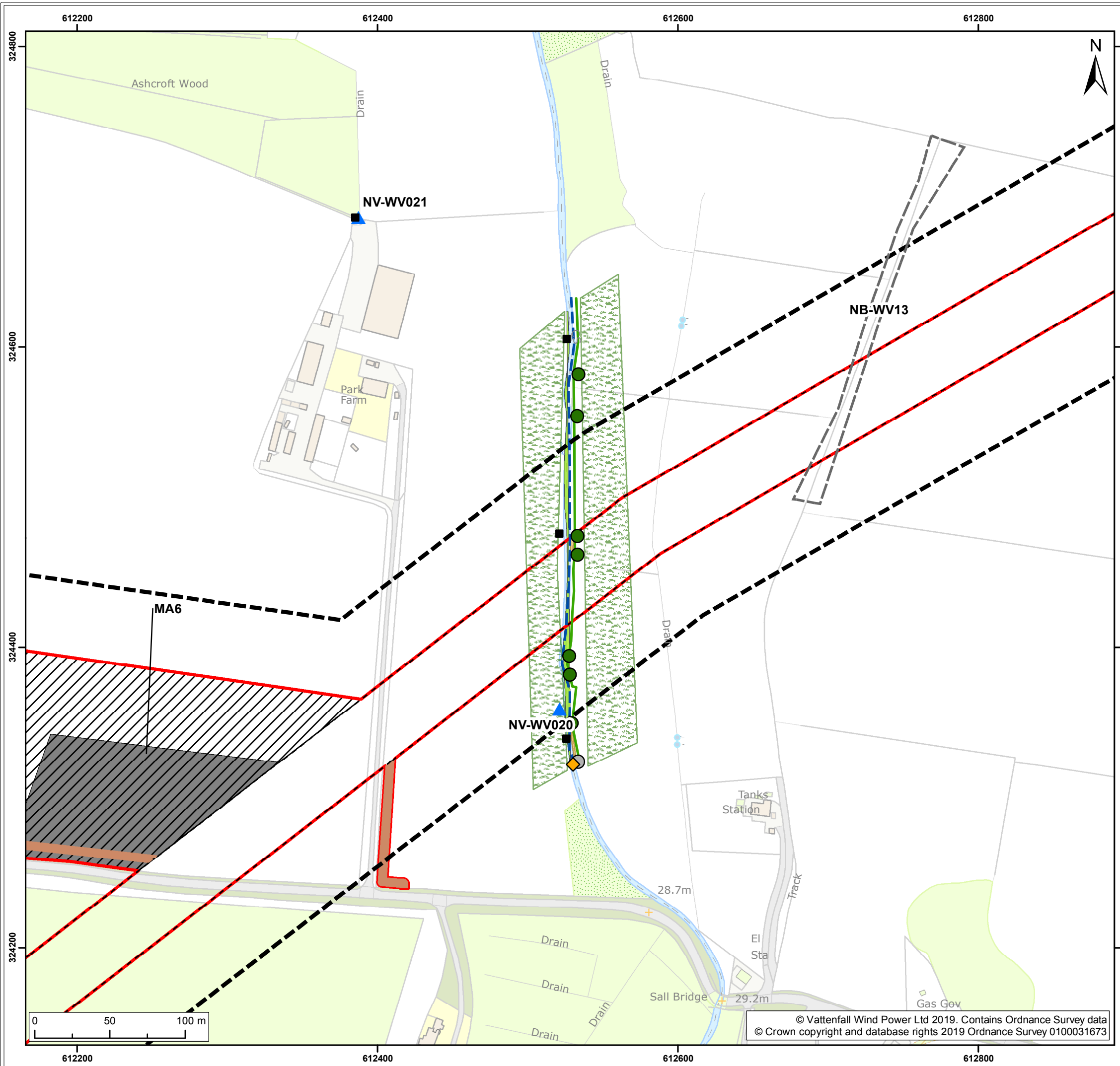
Water vole and otter survey results  
(Map 4 of 23)

Figure: 22.7a		Drawing No: PB5640-006-022-007a			
Revision:	Date:	Drawn:	Checked:	Size:	Scale:
03	19/03/2019	LB	CD	A3	1:2,500
02	21/02/2019	JT	CD	A3	1:2,500

Co-ordinate system: British National Grid EPSG: 27700

**VATTENFALL**

**Royal HaskoningDHV**  
*Enhancing Society Together*



**Legend:**

- Norfolk Boreas red line boundary**: Red line
- Norfolk Boreas Onshore Project Infrastructure (Scenario 1 & 2)**:
  - Onshore cable route: Dashed black line
  - Operational access: Brown rectangle
- Norfolk Boreas Onshore Project Infrastructure (Scenario 2)**:
  - Mobilisation zone: Hatched rectangle
  - Indicative mobilisation area compound: Grey rectangle
- Survey areas**:
  - Habitats and species study area: Dashed black rectangle
  - Water Vole survey extent (2018 survey area) (no access): Dashed grey rectangle
  - Water Vole survey location (2017): Blue triangle
  - Water Vole survey extent (2017): Blue line
- Water Vole field signs**:
  - Burrows: Yellow diamond
- Bankside vegetation**:
  - Scrub area: Green rectangle
  - Reedbeds: Orange rectangle
  - Hedgerow: Green line
  - Mature Tree: Green circle
  - Other: Grey circle
- Adjacent land use**:
  - Improved grassland: Green rectangle with dots
  - Other points of interest: Black square

Project:	Report:
Norfolk Boreas	Environmental Statement

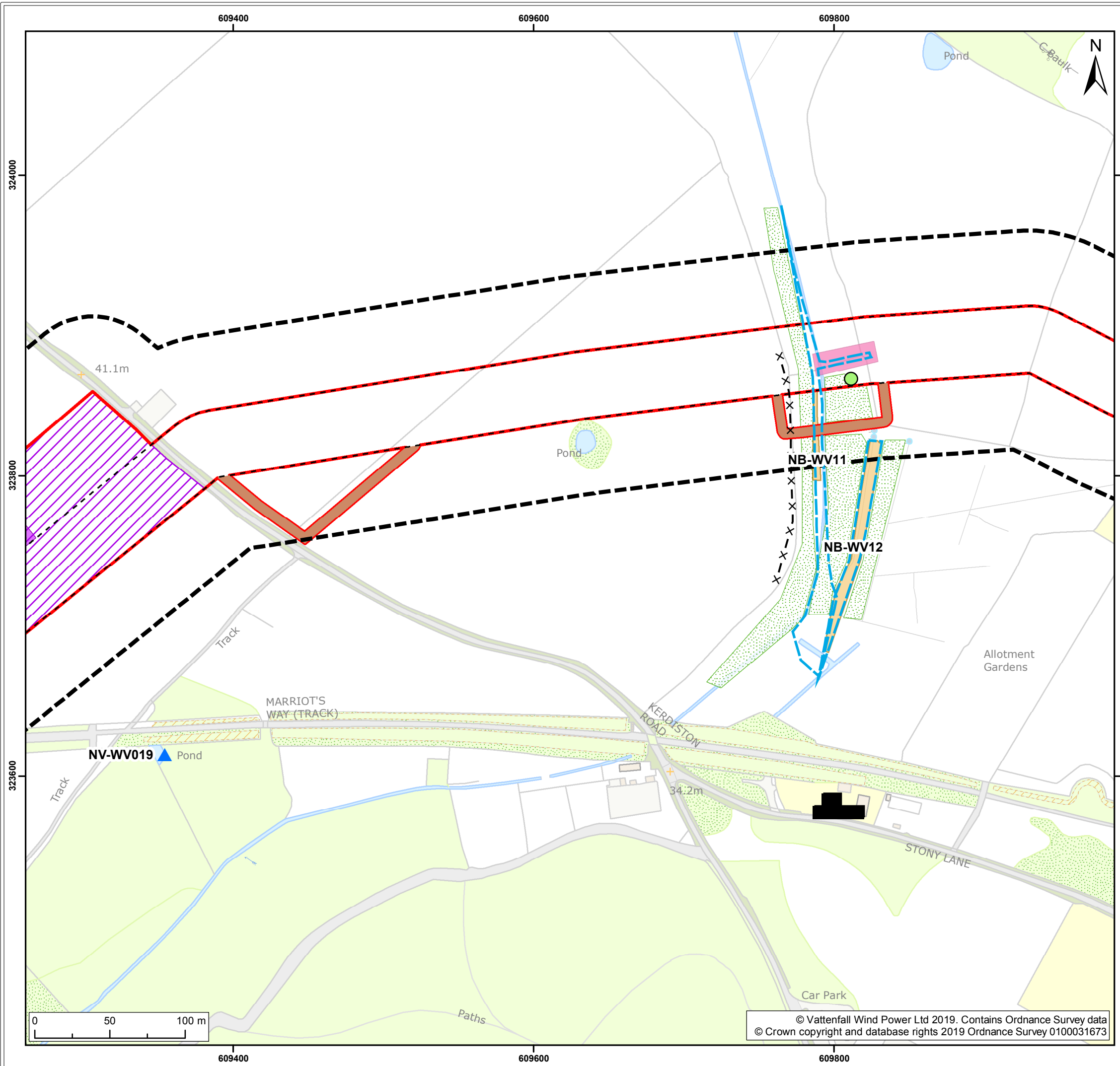
Title:  
Water vole and otter survey results  
(Map 5 of 23)

Figure: 22.7a	Drawing No: PB5640-006-022-007a				
Revision:	Date:	Drawn:	Checked:	Size:	Scale:
03	19/03/2019	LB	CD	A3	1:2,500
02	21/02/2019	JT	CD	A3	1:2,500

Co-ordinate system: British National Grid EPSG: 27700

**VATTENFALL**

Royal HaskoningDHV  
Enhancing Society Together



**Legend:**

- Norfolk Boreas red line boundary
- Norfolk Boreas Onshore Project Infrastructure (Scenario 1 & 2)
- Operational access
- Trenchless crossing zone (e.g. HDD)
- Indicative trenchless crossing compound
- Habitats and species study area
- Water Vole survey extent (2018)
- ▲ Water Vole survey location (2017)
- Bankside vegetation
- Saplings
- Location of other features
- Culvert
- Bankside Features
- x - x Fence
- Adjacent land use
- Rough Pasture

Project:	Report:
Norfolk Boreas	Environmental Statement

Title:

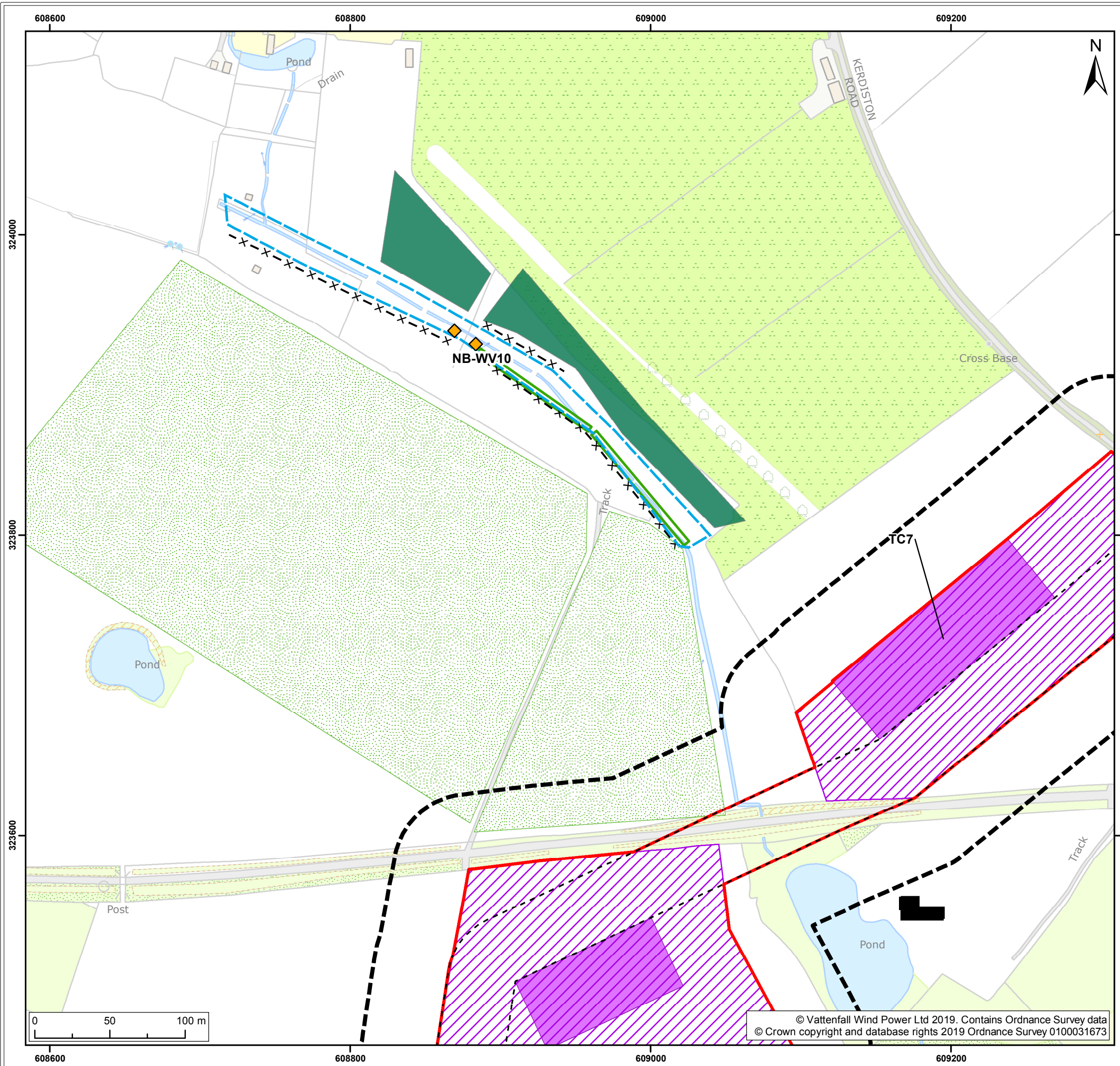
Water vole and otter survey results  
(Map 6 of 23)

Figure: 22.7a		Drawing No: PB5640-006-022-007a			
Revision:	Date:	Drawn:	Checked:	Size:	Scale:
03	19/03/2019	LB	CD	A3	1:2,500
02	21/02/2019	JT	CD	A3	1:2,500

Co-ordinate system: British National Grid EPSG: 27700

**VATTENFALL**

**Royal HaskoningDHV**  
*Enhancing Society Together*



**Legend:**

- Norfolk Boreas red line boundary
- Norfolk Boreas Onshore Project Infrastructure (Scenario 1 & 2)**
- Onshore cable route
- Norfolk Boreas Onshore Project Infrastructure (Scenario 2)**
- Trenchless crossing zone (e.g. HDD)
- Indicative trenchless crossing compound
- Survey areas**
- Habitats and species study area
- Water Vole survey extent (2018)
- Water Vole field signs**
- ◆ Burrows
- Bankside Vegetation**
- Hedgerow
- Adjacent land use**
- Broadleaved woodland
- Rough Pasture
- Bankside Features**
- x - x Fence

Project:	Report:
Norfolk Boreas	Environmental Statement

Title:

Water vole and otter survey results  
(Map 7 of 23)

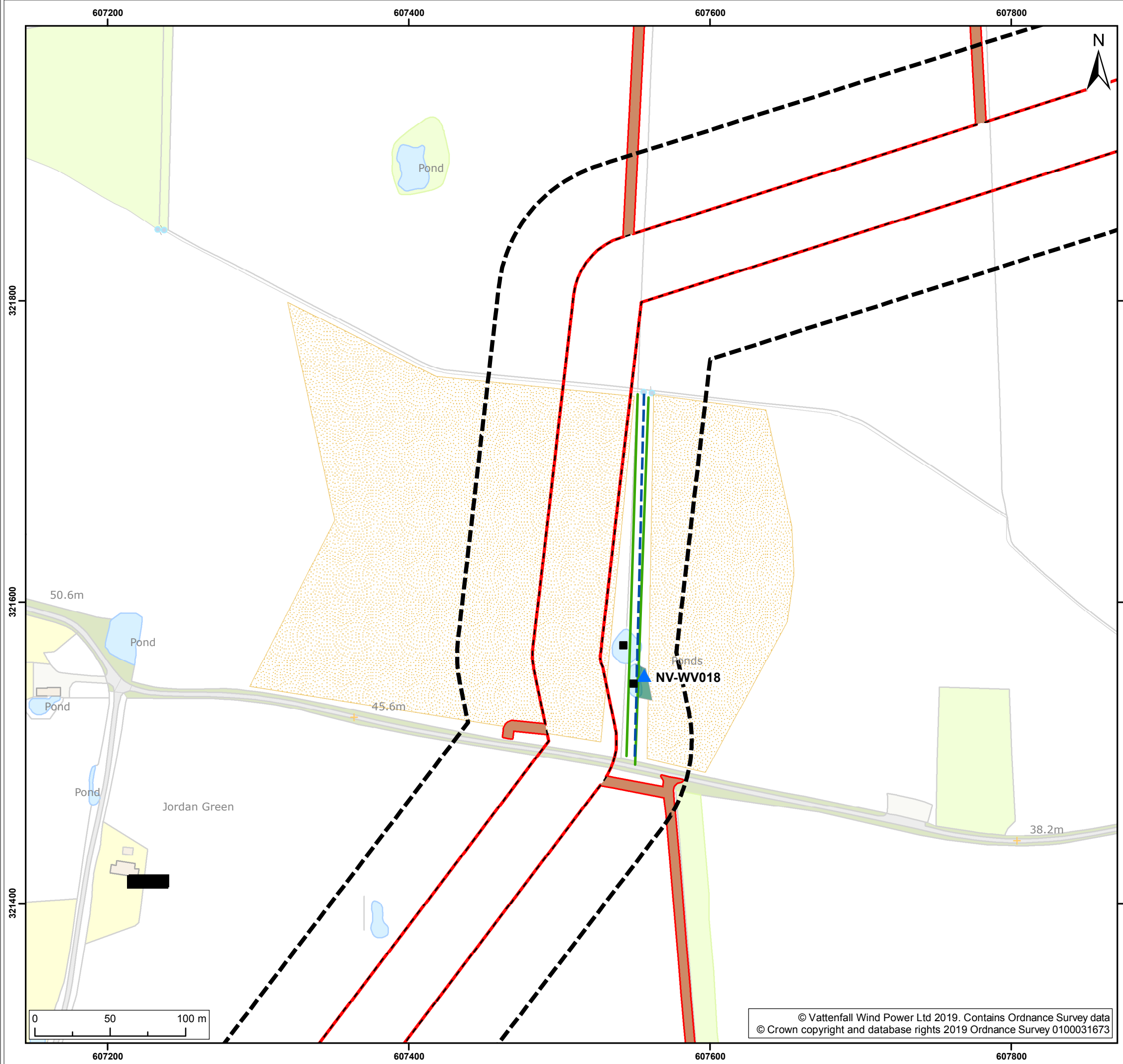
Figure: 22.7a		Drawing No: PB5640-006-022-007a			
Revision:	Date:	Drawn:	Checked:	Size:	Scale:
03	19/03/2019	LB	CD	A3	1:2,500
02	21/02/2019	JT	CD	A3	1:2,500

Co-ordinate system: British National Grid EPSG: 27700

**VATTENFALL**

**Royal HaskoningDHV**  
*Enhancing Society Together*

© Vattenfall Wind Power Ltd 2019. Contains Ordnance Survey data  
© Crown copyright and database rights 2019 Ordnance Survey 0100031673



**Legend:**

- Norfolk Boreas red line boundary
- Norfolk Boreas Onshore Project Infrastructure (Scenario 1 & 2)**
- Onshore cable route
- Operational access
- Survey areas**
- Habitats and species study area
- ▲ Water Vole survey location (2017)
- Water Vole survey extent (2017)
- Bankside vegetation**
- Hedgerow
- Adjacent land use**
- Broadleaved woodland
- Tilled land crop
- Other points of interest

Project: Norfolk Boreas	Report: Environmental Statement
----------------------------	------------------------------------

Title:  
Water vole and otter survey results  
(Map 8 of 23)

Figure: 22.7a		Drawing No: PB5640-006-022-007a			
Revision:	Date:	Drawn:	Checked:	Size:	Scale:
03	19/03/2019	LB	CD	A3	1:2,500
02	21/02/2019	JT	CD	A3	1:2,500

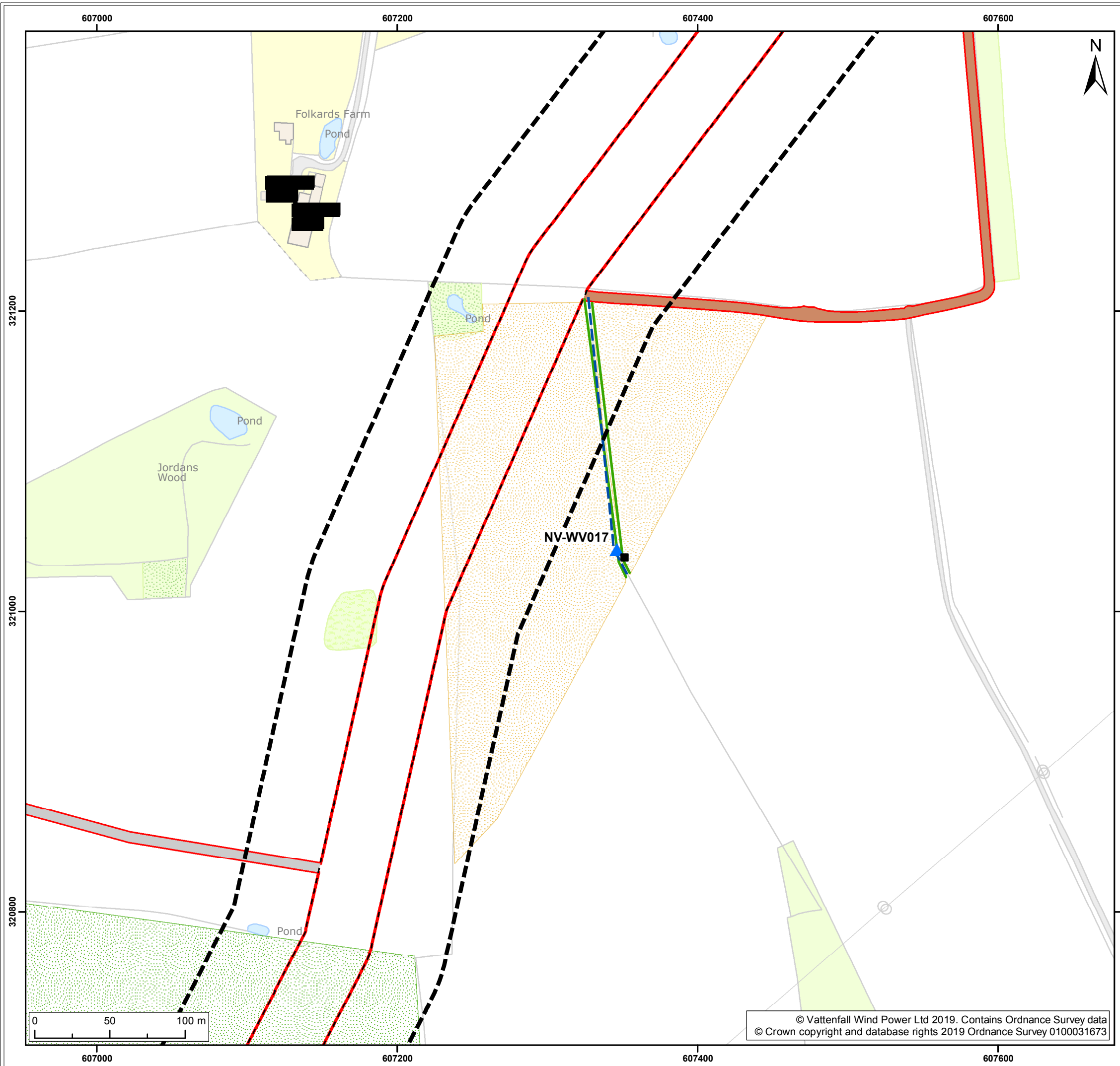
**Co-ordinate system:** British National Grid **EPSG:** 27700

**VATTENFALL**

**Royal HaskoningDHV**  
*Enhancing Society Together*

© Vattenfall Wind Power Ltd 2019. Contains Ordnance Survey data  
© Crown copyright and database rights 2019 Ordnance Survey 0100031673





**Legend:**

- Norfolk Boreas red line boundary
- Norfolk Boreas Onshore Project Infrastructure (Scenario 1 & 2)**
- Onshore cable route
- Construction access
- Operational access
- Survey areas**
- Habitats and species study area
- ▲ Water Vole survey location (2017)
- Water Vole survey extent (2017)
- Bankside vegetation**
- Hedgerow
- Adjacent land use**
- Tilled land crop
- Rough Pasture
- Other points of interest

Project:	Report:
Norfolk Boreas	Environmental Statement

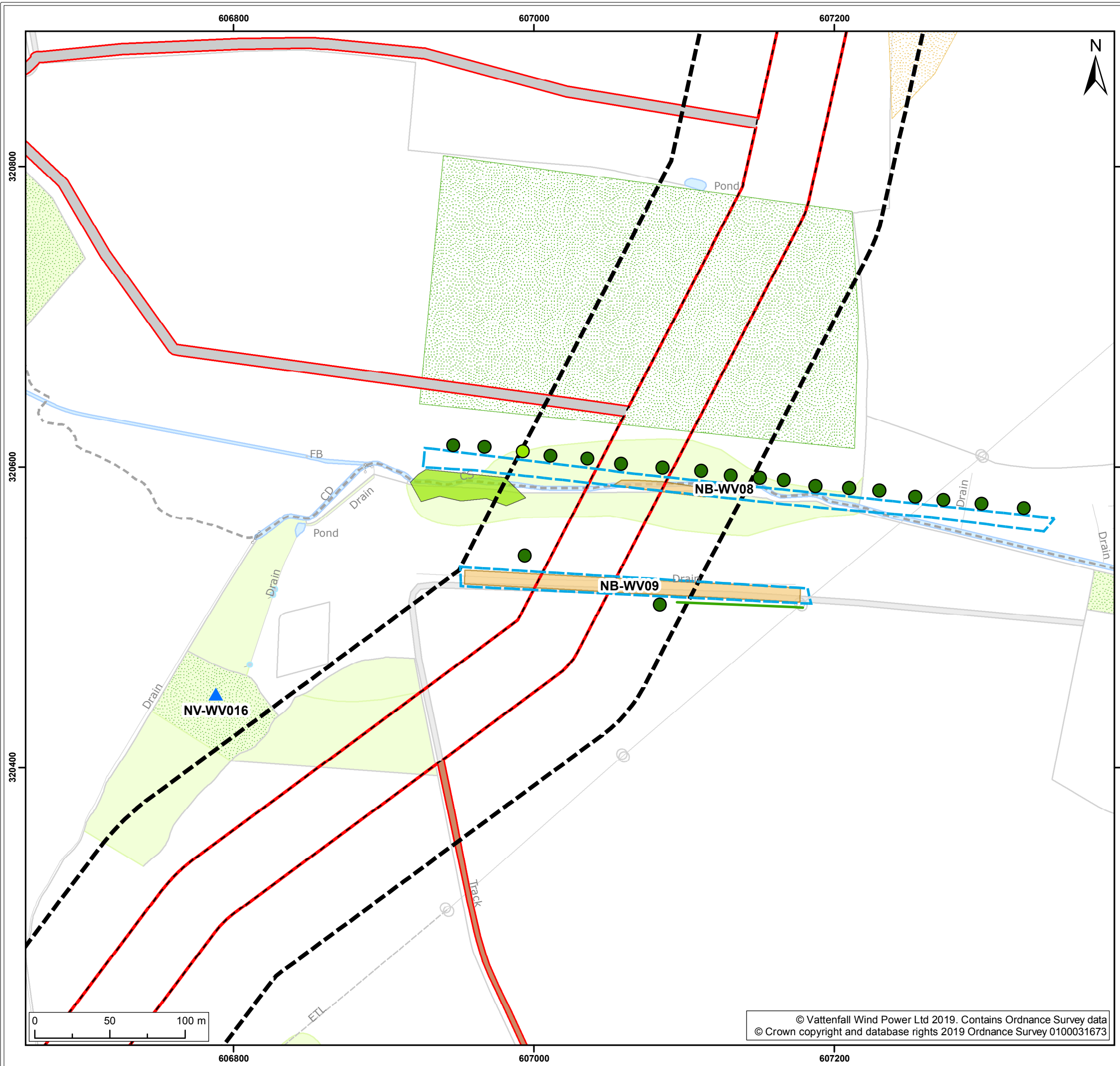
Title:  
Water vole and otter survey results  
(Map 9 of 23)

Figure: 22.7a	Drawing No: PB5640-006-022-007a				
Revision:	Date:	Drawn:	Checked:	Size:	Scale:
03	19/03/2019	LB	CD	A3	1:2,500
02	21/02/2019	JT	CD	A3	1:2,500

Co-ordinate system: British National Grid EPSG: 27700

**VATTENFALL** **Royal HaskoningDHV**  
Enhancing Society Together

© Vattenfall Wind Power Ltd 2019. Contains Ordnance Survey data  
© Crown copyright and database rights 2019 Ordnance Survey 0100031673



**Legend:**

- Norfolk Boreas red line boundary
- Norfolk Boreas Onshore Project Infrastructure (Scenario 1 & 2)**
- Onshore cable route
- Construction access
- Operational access
- Survey areas**
- Habitats and species study area
- Water Vole survey extent (2018)
- ▲ Water Vole survey location (2017)
- Bankside vegetation**
- Scrub area
- Reedbeds
- Exposed roots
- Mature tree
- Hedgerow
- Adjacent land use**
- Tilled land crop
- Rough Pasture

Project:	Report:
Norfolk Boreas	Environmental Statement

Title:

Water vole and otter survey results  
(Map 10 of 23)

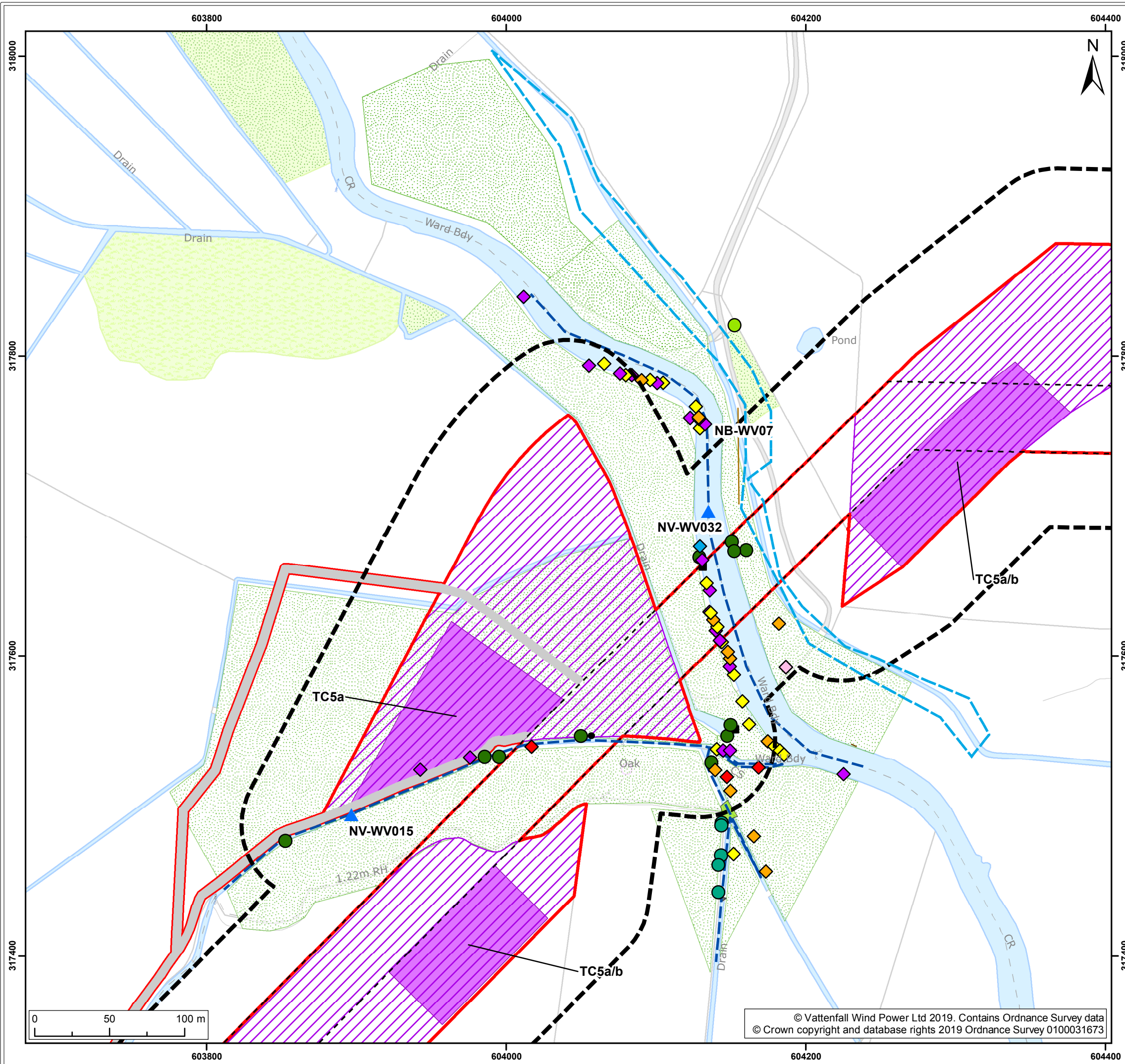
Figure: 22.7a		Drawing No: PB5640-006-022-007a			
Revision:	Date:	Drawn:	Checked:	Size:	Scale:
03	19/03/2019	LB	CD	A3	1:2,500
02	21/02/2019	JT	CD	A3	1:2,500

Co-ordinate system: British National Grid EPSG: 27700

**VATTENFALL**

**Royal HaskoningDHV**  
*Enhancing Society Together*

© Vattenfall Wind Power Ltd 2019. Contains Ordnance Survey data  
© Crown copyright and database rights 2019 Ordnance Survey 0100031673



**Legend:**

- Norfolk Boreas red line boundary
- Norfolk Boreas Onshore Project Infrastructure (Scenario 1 & 2)**
  - Onshore cable route
  - Construction access
  - Trenchless crossing zone (e.g. HDD)
  - Indicative trenchless crossing compound
- Norfolk Boreas Onshore Project Infrastructure (Scenario 2)**
  - Habitats and species study area
  - Water Vole survey extent (2018)
  - ▲ Water Vole survey location (2017)
  - Water Vole survey extent (2017)
- Survey areas**
  - Habitats and species study area
  - Water Vole survey extent (2018)
  - ▲ Water Vole survey location (2017)
  - Water Vole survey extent (2017)
- Water Vole field signs**
  - ◆ Burrows
  - ◆ Feeding Stations
  - ◆ Footprints
  - ◆ Latrine Sites
  - ◆ Runs
  - ◇ Pathway in vegetation
- Bankside vegetation**
  - Scrub area
  - Mature Tree
  - Pollarded Tree
  - Exposed roots
- Adjacent land use**
  - Rough Pasture
  - Artificial bank
- Bankside Features**
  - Earth cliff
- Location of other features**
  - Footbridge
  - Other points of interest
  - Otter field signs

Project: Norfolk Boreas	Report: Environmental Statement
----------------------------	------------------------------------

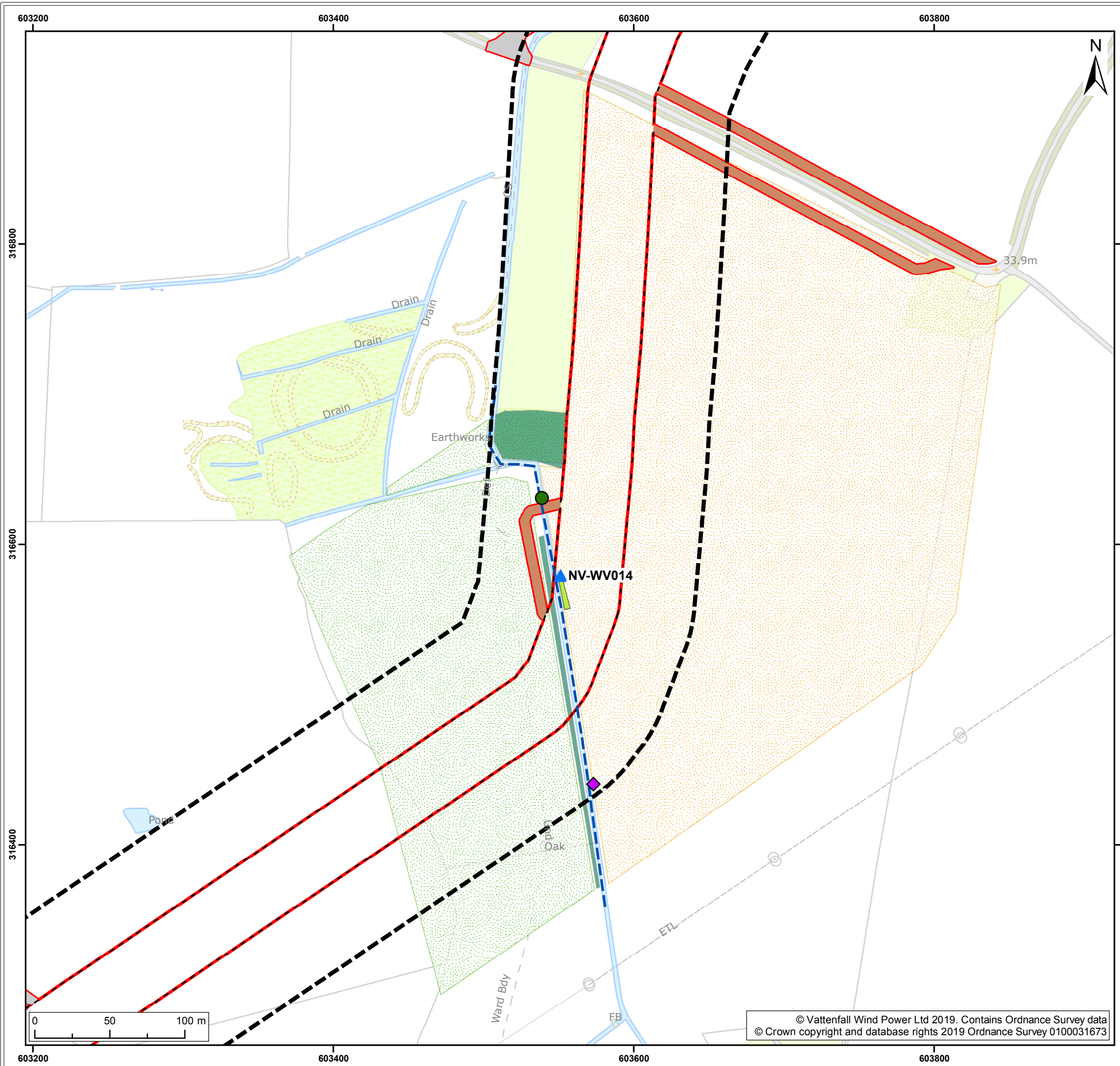
Title:  
Water vole and otter survey results  
(Map 11 of 23)

Figure: 22.7a		Drawing No: PB5640-006-022-007a			
Revision:	Date:	Drawn:	Checked:	Size:	Scale:
03	19/03/2019	LB	CD	A3	1:2,500
02	21/02/2019	JT	CD	A3	1:2,500

Co-ordinate system: British National Grid EPSG: 27700

**VATTENFALL**

**Royal HaskoningDHV**  
*Enhancing Society Together*



**Legend:**

- Norfolk Boreas red line boundary

**Norfolk Boreas Onshore Project Infrastructure (Scenario 1 & 2)**

- Onshore cable route
- Construction access
- Operational access

**Survey areas**

- Habitats and species study area
- ▲ Water Vole survey location (2017)
- Water Vole survey extent (2017)

**Water Vole field signs**

- ◆ Feeding Stations

**Bankside vegetation**

- Scrub area
- Mature Tree

**Adjacent land use**

- Broadleaved woodland
- Rough Pasture
- Tilled land crop

Project:	Report:
Norfolk Boreas	Environmental Statement

Title:

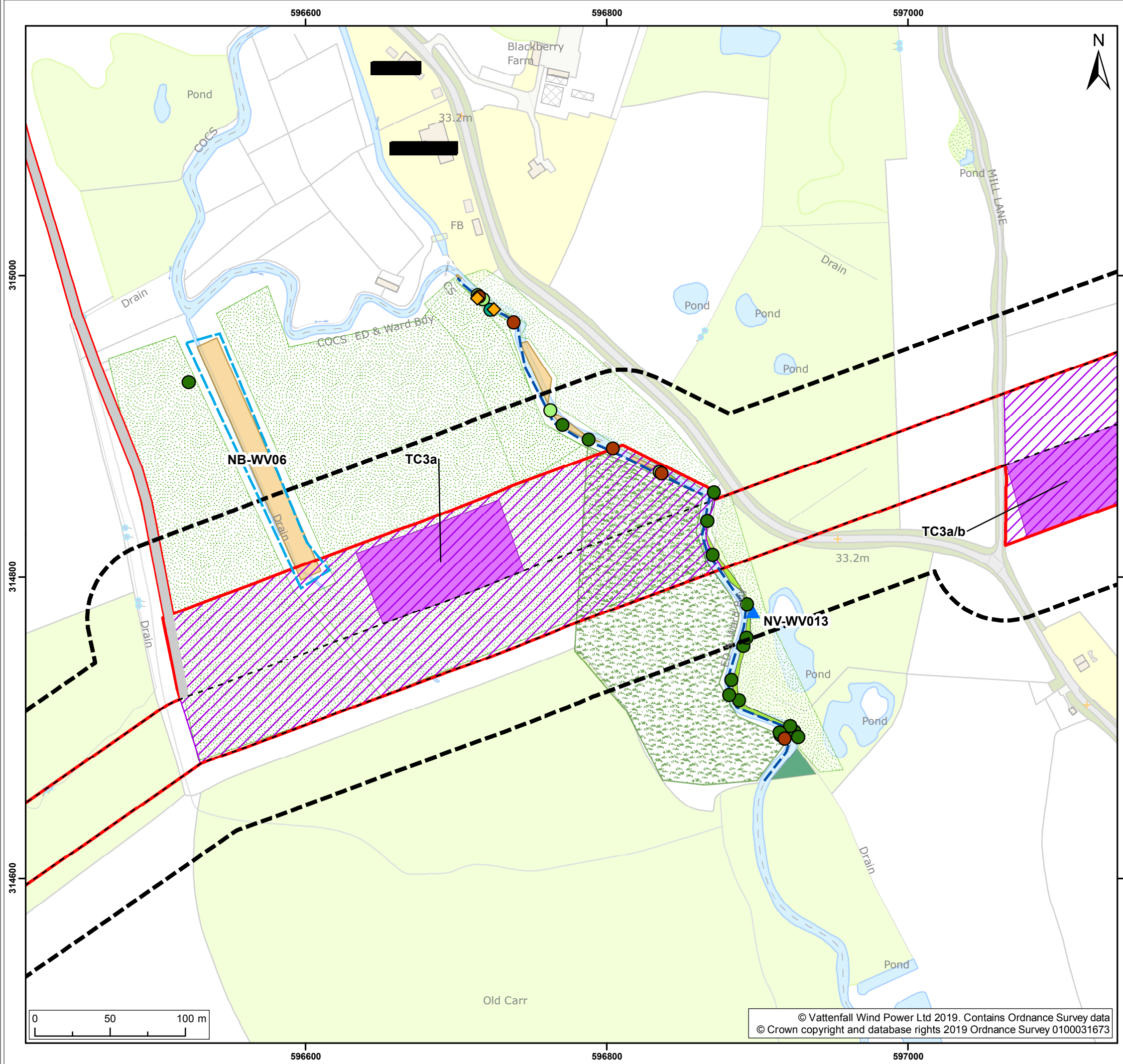
Water vole and otter survey results  
(Map 12 of 23)

Figure: 22.7a	Drawing No: PB5640-006-022-007a				
Revision:	Date:	Drawn:	Checked:	Size:	Scale:
03	19/03/2019	LB	CD	A3	1:2,500
02	21/02/2019	JT	CD	A3	1:2,500

Co-ordinate system: British National Grid EPSG: 27700

**VATTENFALL**

**Royal HaskoningDHV**  
Enhancing Society Together



- Legend:**
- Norfolk Boreas red line boundary
  - Onshore cable route
  - Construction access
  - Habitats and species study area
  - Water Vole survey extent (2018)
  - ▲ Water Vole survey location (2017)
  - Water Vole survey extent (2017)
  - Trenchless crossing zone (e.g. HDD)
  - Indicative trenchless crossing compound
  - Scrub area
  - Reedbeds
  - Mature Tree
  - Fallen Tree
  - Pollarded Tree
  - Saplings
  - Other
  - Mature tree
  - ◆ Burrows
  - Bankside vegetation
  - Broadleaved woodland
  - Improved grassland
  - Rough Pasture

Project: Norfolk Boreas	Report: Environmental Statement
----------------------------	------------------------------------

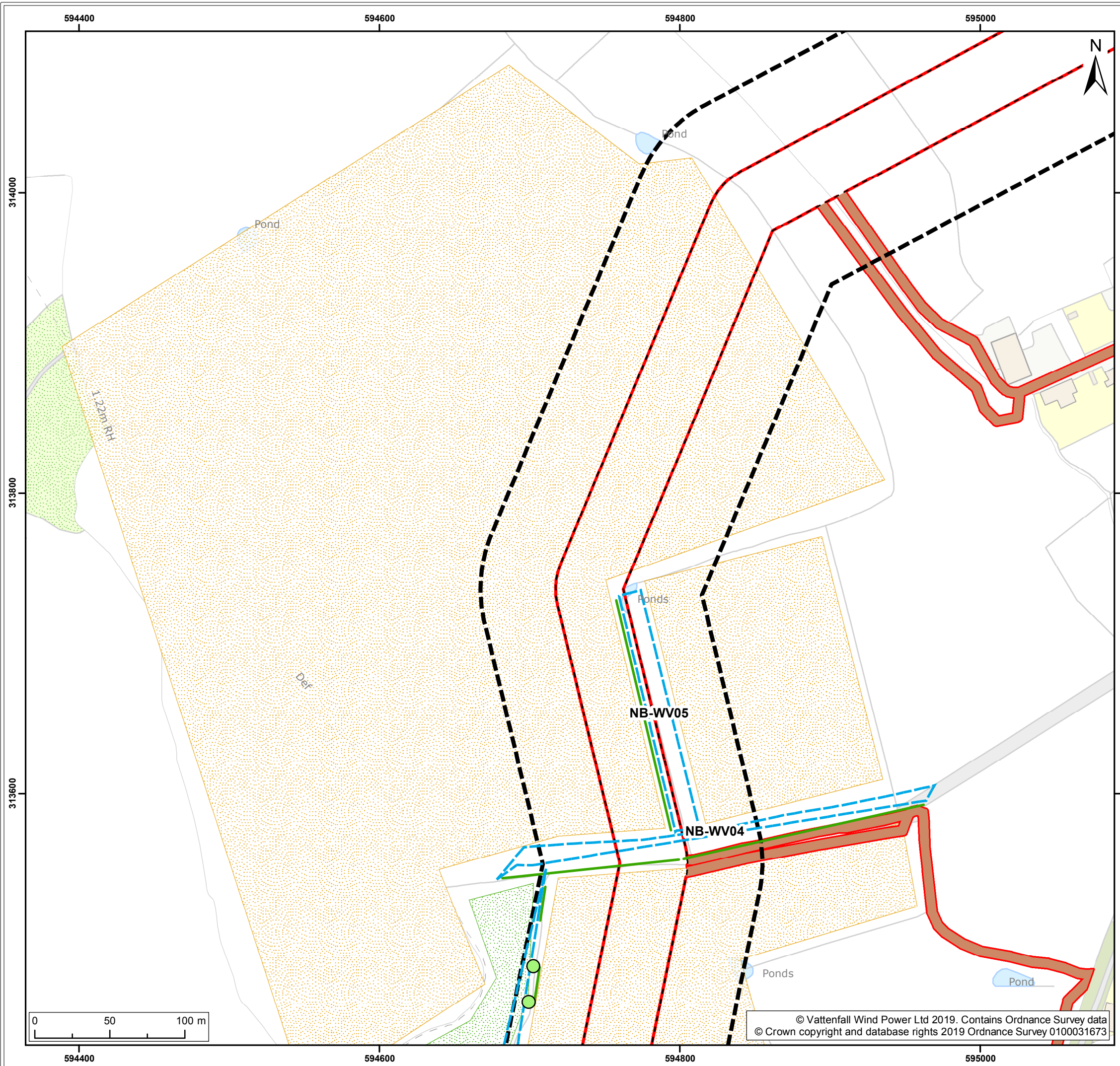
Title:  
Water vole and otter survey results  
(Map 13 of 23)

Figure: 22.7a		Drawing No: PB5640-006-022-007a			
Revision:	Date:	Drawn:	Checked:	Size:	Scale:
03	19/03/2019	LB	CD	A3	1:2,500
02	21/02/2019	JT	CD	A3	1:2,500

Co-ordinate system: British National Grid EPSG: 27700



© Vattenfall Wind Power Ltd 2019. Contains Ordnance Survey data  
© Crown copyright and database rights 2019 Ordnance Survey 0100031673



Legend:

- Norfolk Boreas red line boundary
- Norfolk Boreas Onshore Project Infrastructure (Scenario 1 & 2)**
- Onshore cable route
- Operational access
- Survey areas**
- Habitats and species study area
- Water Vole survey extent (2018)
- Bankside vegetation**
- Saplings
- Hedgerow
- Adjacent land use**
- Rough Pasture
- Tilled land crop

Project:	Report:
Norfolk Boreas	Environmental Statement

Title:

Water vole and otter survey results  
(Map 14 of 23)

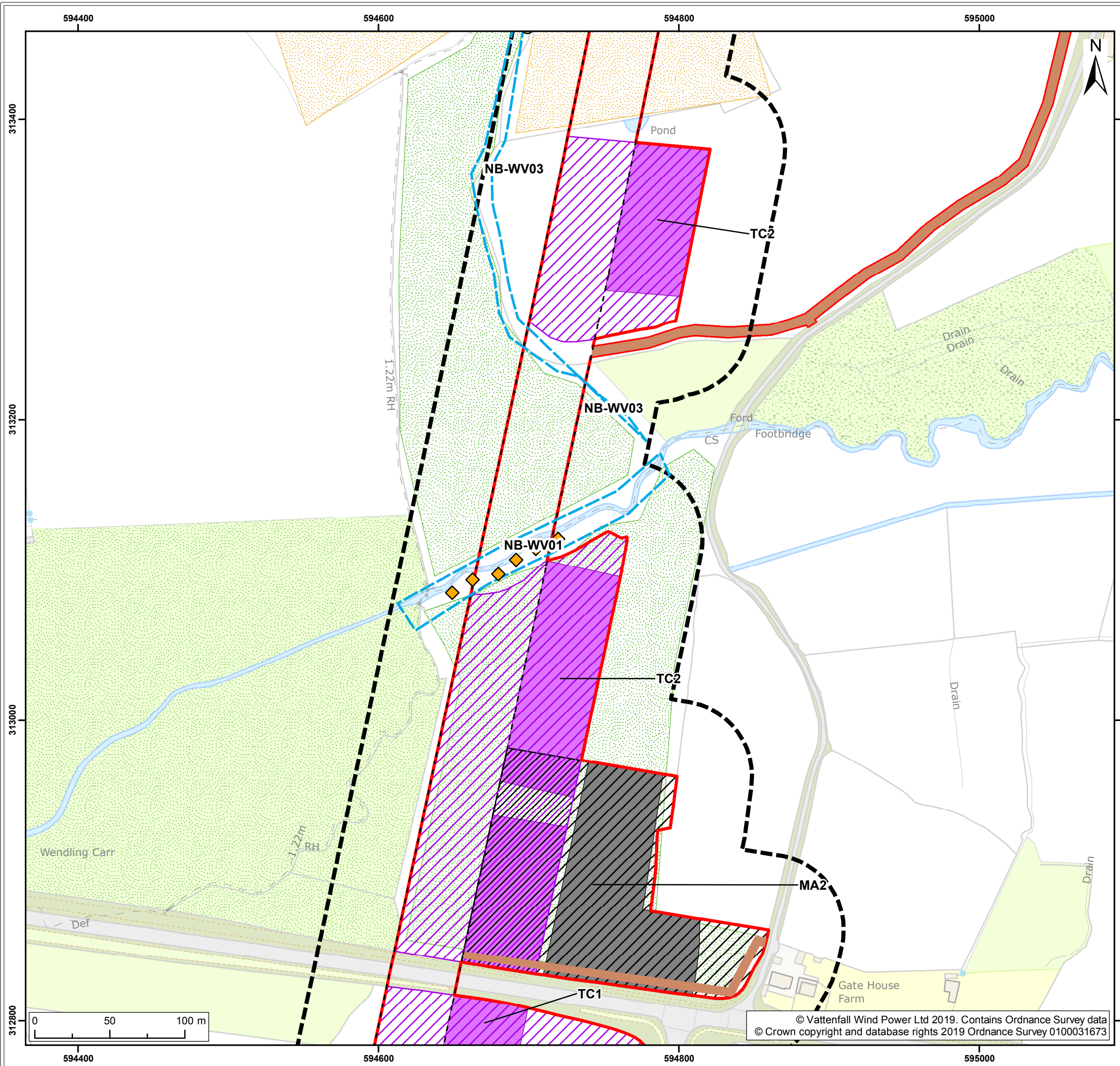
Figure: 22.7a		Drawing No: PB5640-006-022-007a			
Revision:	Date:	Drawn:	Checked:	Size:	Scale:
03	19/03/2019	LB	CD	A3	1:2,500
02	21/02/2019	JT	CD	A3	1:2,500

Co-ordinate system: British National Grid EPSG: 27700

**VATTENFALL**

**Royal HaskoningDHV**  
*Enhancing Society Together*

© Vattenfall Wind Power Ltd 2019. Contains Ordnance Survey data  
© Crown copyright and database rights 2019 Ordnance Survey 0100031673



**Legend:**

- Norfolk Boreas red line boundary
- Norfolk Boreas Onshore Project Infrastructure (Scenario 1 & 2)**
  - Onshore cable route
  - Operational access
- Norfolk Boreas Onshore Project Infrastructure (Scenario 2)**
  - Trenchless crossing zone (e.g. HDD)
  - Indicative trenchless crossing compound
  - Mobilisation zone
  - Indicative mobilisation area compound
- Survey areas**
  - Habitats and species study area
  - Water Vole survey extent (2018)
- Water Vole field signs**
  - ◆ Burrows
- Bankside vegetation**
  - Saplings
- Adjacent land use**
  - Rough Pasture
  - Tilled land crop

Project:	Report:
Norfolk Boreas	Environmental Statement

Title:  
Water vole and otter survey results  
(Map 15 of 23)

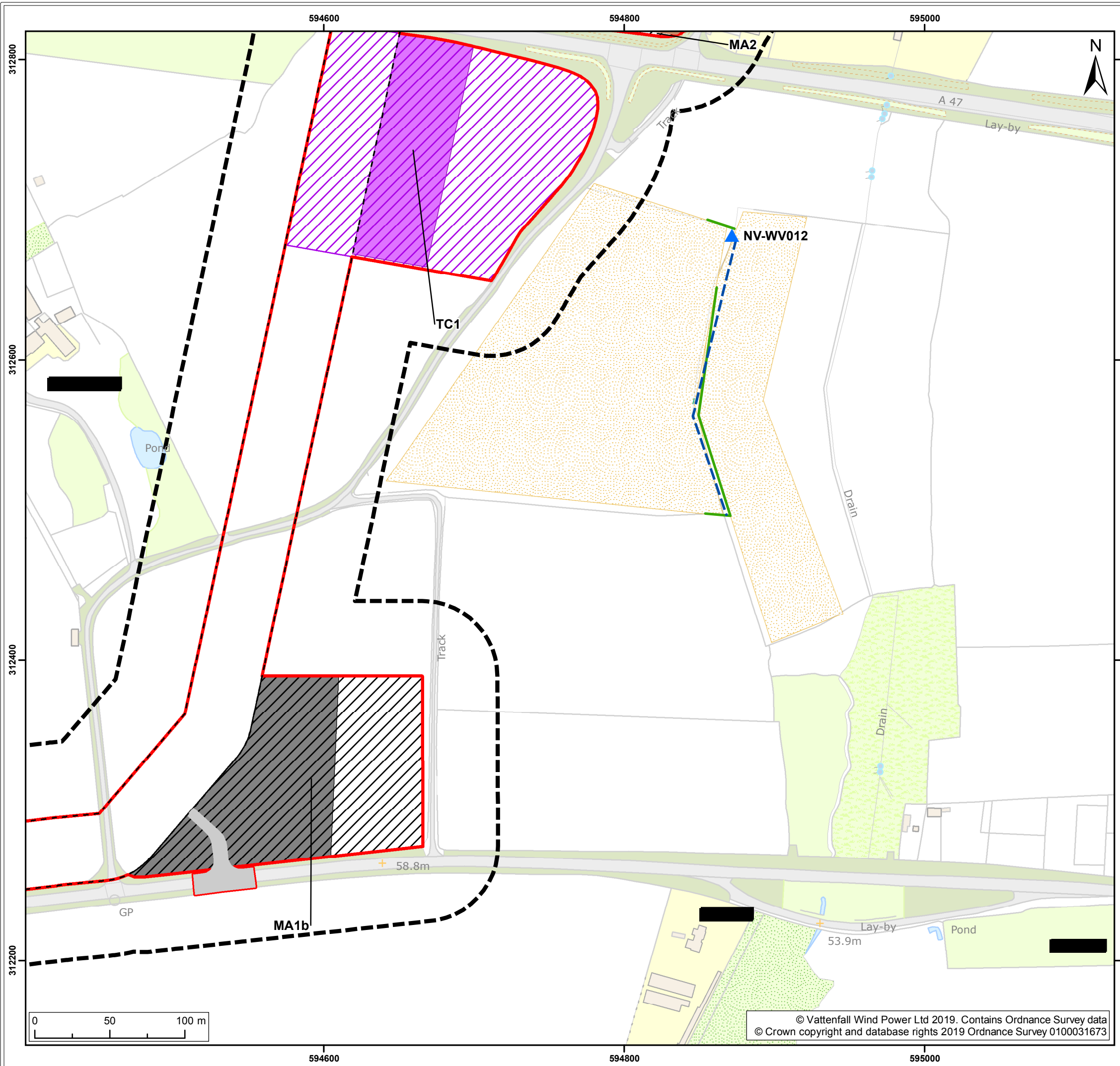
Figure: 22.7a		Drawing No: PB5640-006-022-007a			
Revision:	Date:	Drawn:	Checked:	Size:	Scale:
03	19/03/2019	LB	CD	A3	1:2,500
02	21/02/2019	JT	CD	A3	1:2,500

Co-ordinate system: British National Grid EPSG: 27700

**VATTENFALL**

**Royal HaskoningDHV**  
Enhancing Society Together

© Vattenfall Wind Power Ltd 2019. Contains Ordnance Survey data  
© Crown copyright and database rights 2019 Ordnance Survey 0100031673



**Legend:**

- Norfolk Boreas red line boundary
- Habitats and species study area
- Construction access
- Operational access
- Onshore cable route
- Trenchless crossing zone (e.g. HDD)
- Indicative trenchless crossing compound
- Mobilisation zone
- Indicative mobilisation area compound
- Water Vole survey location (2017)
- Water Vole survey extent (2017)
- Hedgerow
- Tilled land crop
- Outfall

**Norfolk Boreas Onshore Project Infrastructure (Scenario 1 & 2)**

**Norfolk Boreas Onshore Project Infrastructure (Scenario 2)**

**Survey areas**

**Bankside vegetation**

**Adjacent land use**

**Location of other features**

Project:	Report:
Norfolk Boreas	Environmental Statement

**Title:**

Water vole and otter survey results  
(Map 16 of 23)

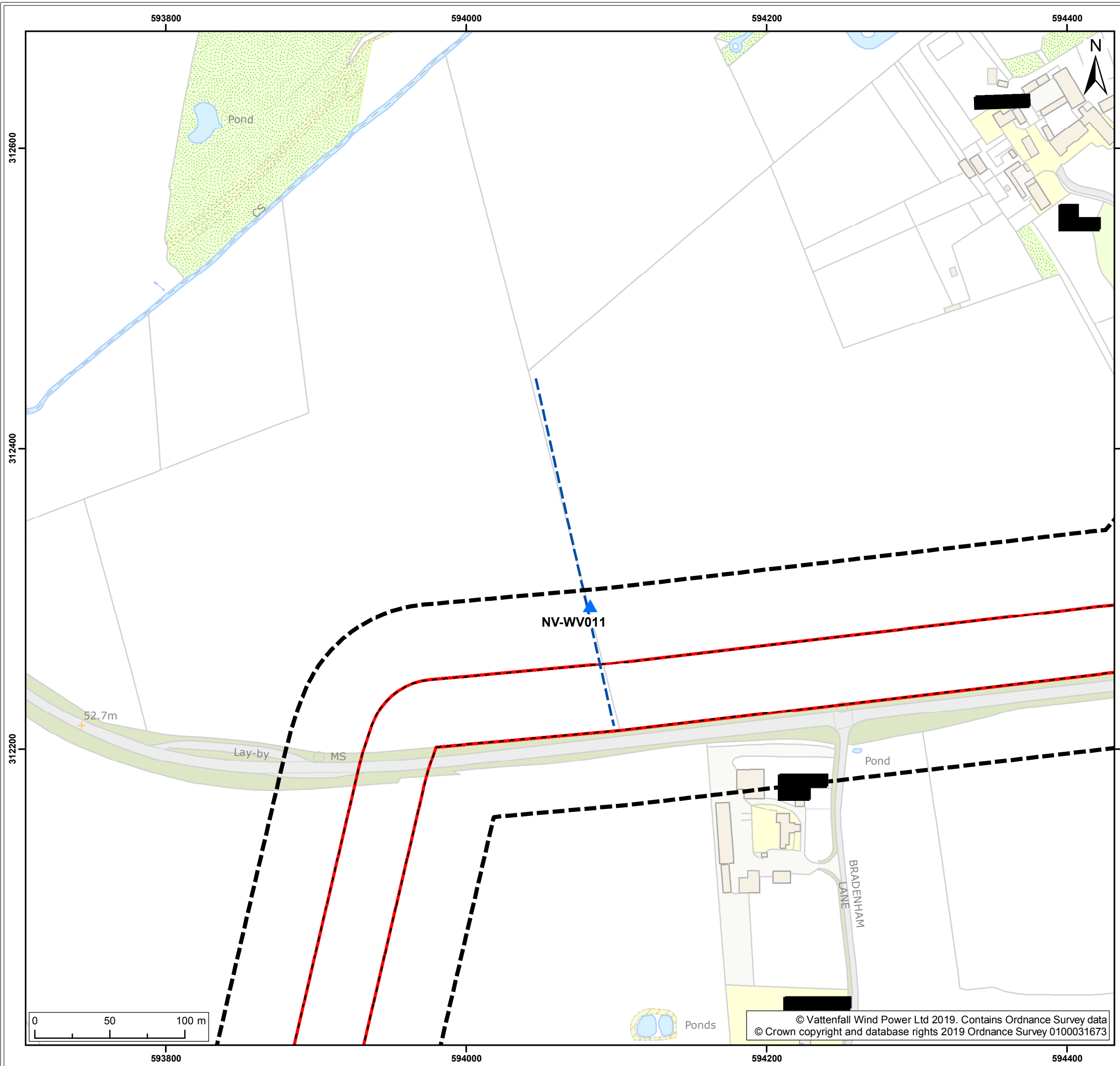
Figure: 22.7a		Drawing No: PB5640-006-022-007a			
Revision:	Date:	Drawn:	Checked:	Size:	Scale:
03	19/03/2019	LB	CD	A3	1:2,500
02	21/02/2019	JT	CD	A3	1:2,500

**Co-ordinate system:** British National Grid **EPSG: 27700**

**VATTENFALL**

**Royal HaskoningDHV**  
*Enhancing Society Together*





**Legend:**

- Norfolk Boreas red line boundary
- Norfolk Boreas Onshore Project Infrastructure (Scenario 1 & 2)**
- Onshore cable route
- Survey areas**
- Habitats and species study area
- ▲ Water Vole survey location (2017)
- Water Vole survey extent (2017)

Project: Norfolk Boreas	Report: Environmental Statement
----------------------------	------------------------------------

Title:  
Water vole and otter survey results  
(Map 17 of 23)

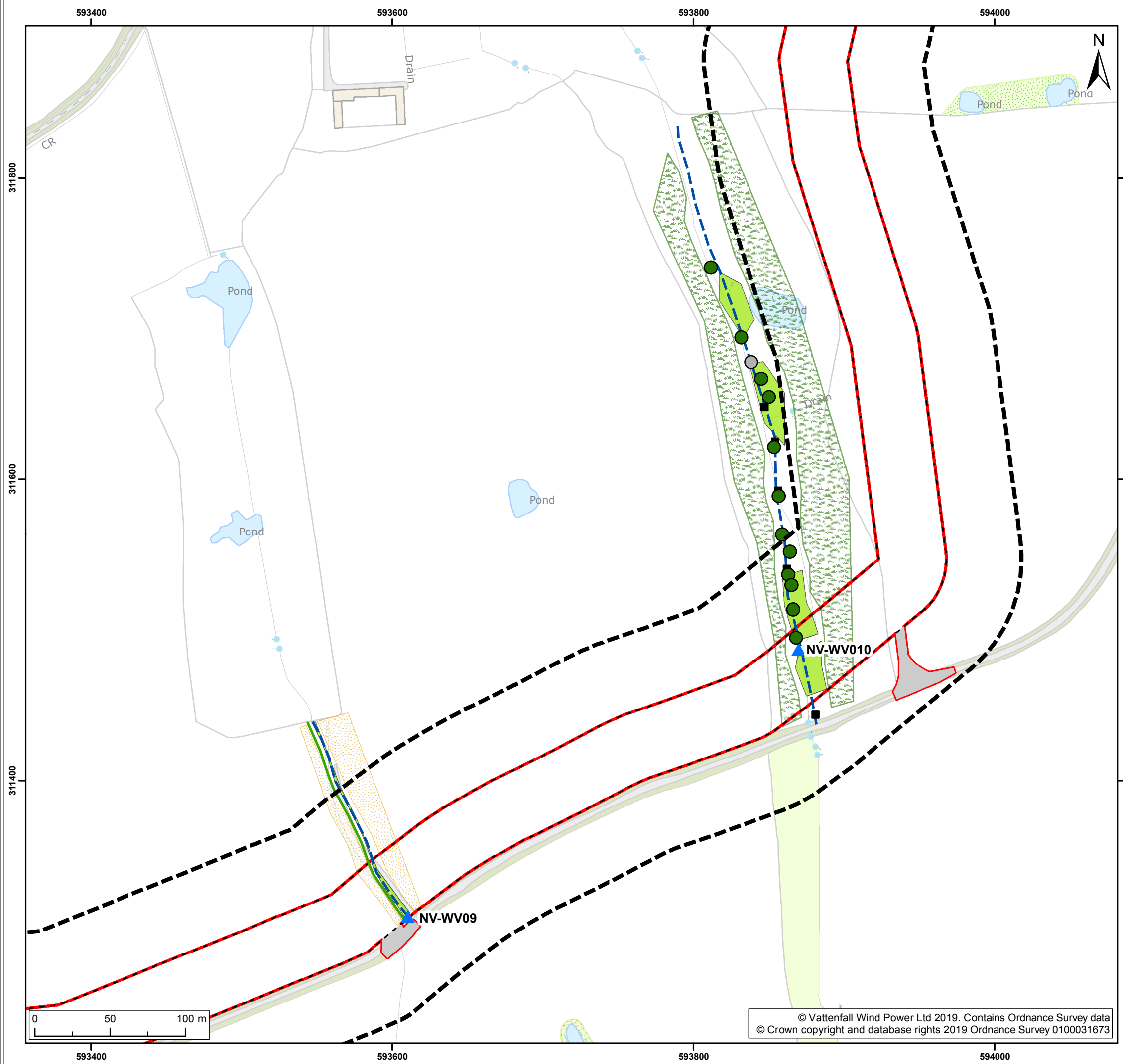
Figure: 22.7a		Drawing No: PB5640-006-022-007a			
Revision:	Date:	Drawn:	Checked:	Size:	Scale:
03	19/03/2019	LB	CD	A3	1:2,500
02	21/02/2019	JT	CD	A3	1:2,500

Co-ordinate system: British National Grid EPSG: 27700

**VATTENFALL**

**Royal HaskoningDHV**  
*Enhancing Society Together*

© Vattenfall Wind Power Ltd 2019. Contains Ordnance Survey data  
© Crown copyright and database rights 2019 Ordnance Survey 0100031673



**Legend:**

- Norfolk Boreas red line boundary
- Norfolk Boreas Onshore Project Infrastructure (Scenario 1 & 2)**
- Onshore cable route
- Construction access
- Survey areas**
- Habitats and species study area
- ▲ Water Vole survey location (2017)
- Water Vole survey extent (2017)
- Bankside vegetation**
- Scrub area
- Mature Tree
- Other
- Hedgerow
- Adjacent land use**
- Improved grassland
- Tilled land crop
- Location of other features**
- Culvert
- Other points of interest

Project:	Report:
Norfolk Boreas	Environmental Statement

Title:

Water vole and otter survey results  
(Map 18 of 23)

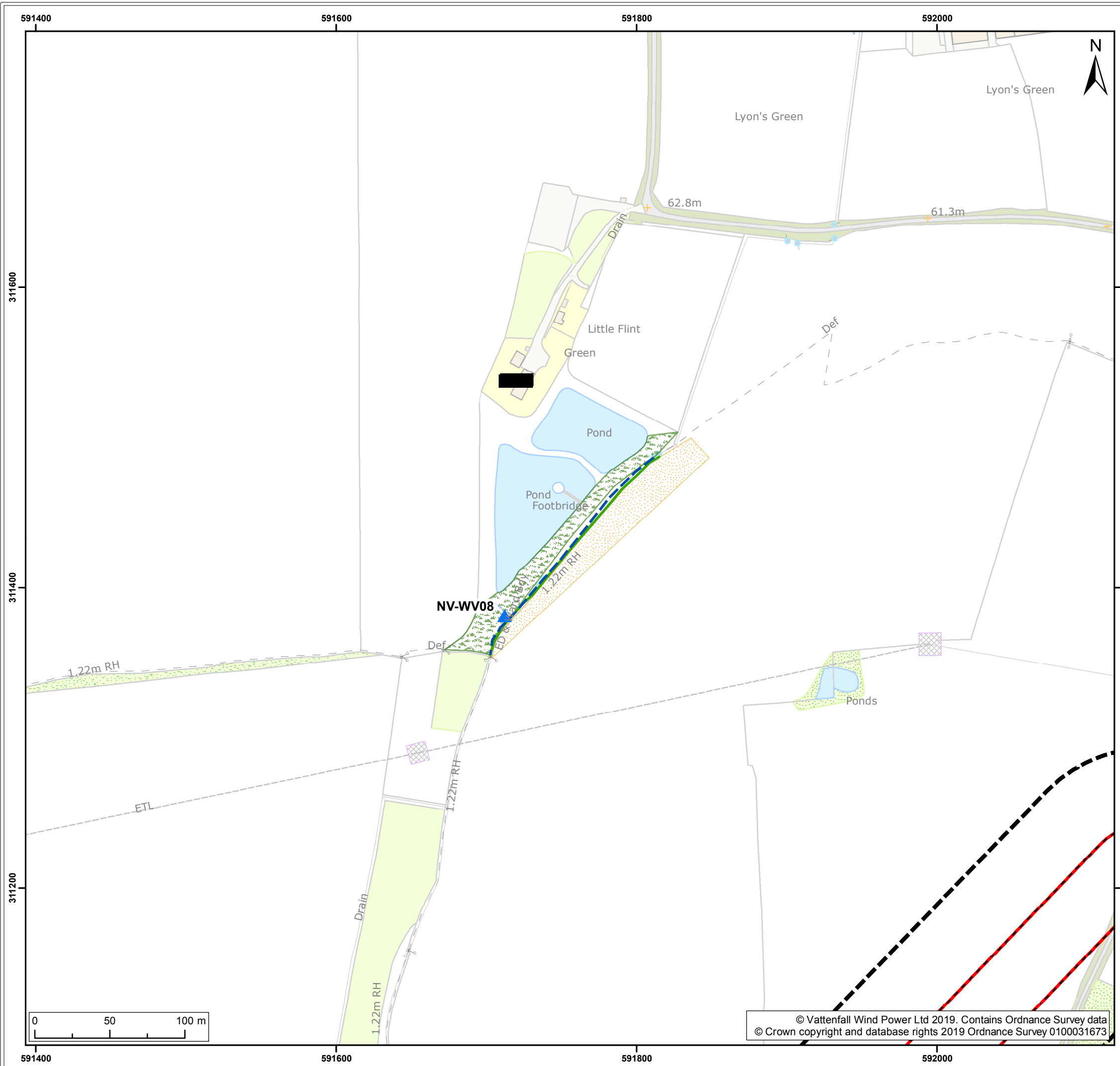
Figure: 22.7a		Drawing No: PB5640-006-022-007a			
Revision:	Date:	Drawn:	Checked:	Size:	Scale:
03	19/03/2019	LB	CD	A3	1:2,500
02	21/02/2019	JT	CD	A3	1:2,500

Co-ordinate system: British National Grid EPSG: 27700

**VATTENFALL**

**Royal HaskoningDHV**  
*Enhancing Society Together*

© Vattenfall Wind Power Ltd 2019. Contains Ordnance Survey data  
© Crown copyright and database rights 2019 Ordnance Survey 0100031673



**Legend:**

- Norfolk Boreas red line boundary
- Norfolk Boreas Onshore Project Infrastructure (Scenario 1 & 2)**
- Onshore cable route
- Survey areas**
- Habitats and species study area
- ▲ Water Vole survey location (2017)
- Water Vole survey extent (2017)
- Bankside vegetation**
- Hedgerow
- Adjacent land use**
- Improved grassland
- Tilled land crop

Project: Norfolk Boreas	Report: Environmental Statement
----------------------------	------------------------------------

Title:  
Water vole and otter survey results  
(Map 19 of 23)

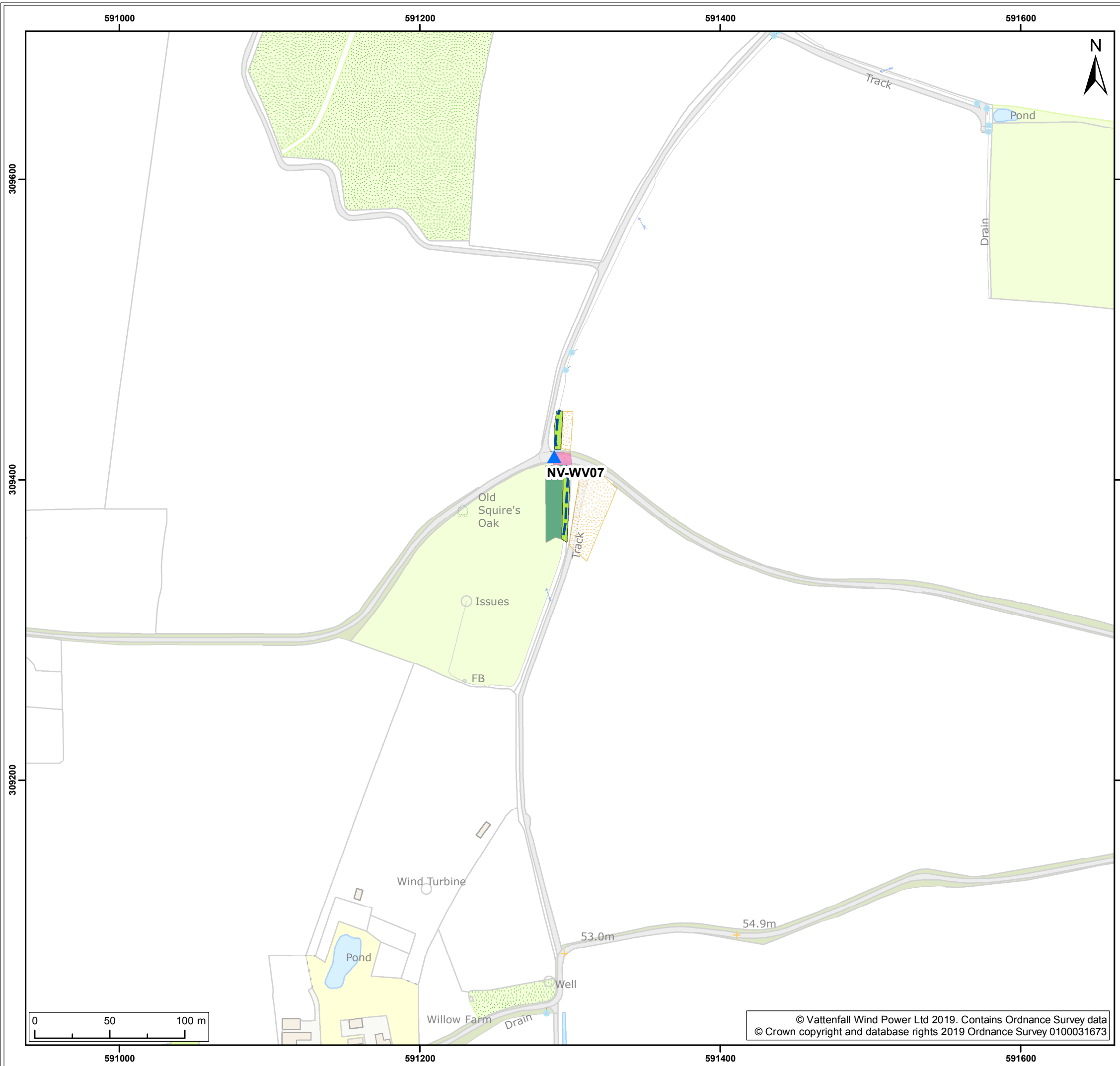
Figure: 22.7a		Drawing No: PB5640-006-022-007a			
Revision:	Date:	Drawn:	Checked:	Size:	Scale:
03	19/03/2019	LB	CD	A3	1:2,500
02	21/02/2019	JT	CD	A3	1:2,500

**Co-ordinate system:** British National Grid **EPSG:** 27700

**VATTENFALL**

**Royal HaskoningDHV**  
*Enhancing Society Together*

© Vattenfall Wind Power Ltd 2019. Contains Ordnance Survey data  
© Crown copyright and database rights 2019 Ordnance Survey 0100031673



**Legend:**

- ▲ Water Vole survey location (2017)
- Water Vole survey extent (2017)

**Bankside vegetation**

- Scrub area

**Adjacent land use**

- Broadleaved woodland
- Tilled land crop

**Location of other features**

- Culvert

Project: Norfolk Boreas	Report: Environmental Statement
----------------------------	------------------------------------

Title:  
Water vole and otter survey results  
(Map 20 of 23)

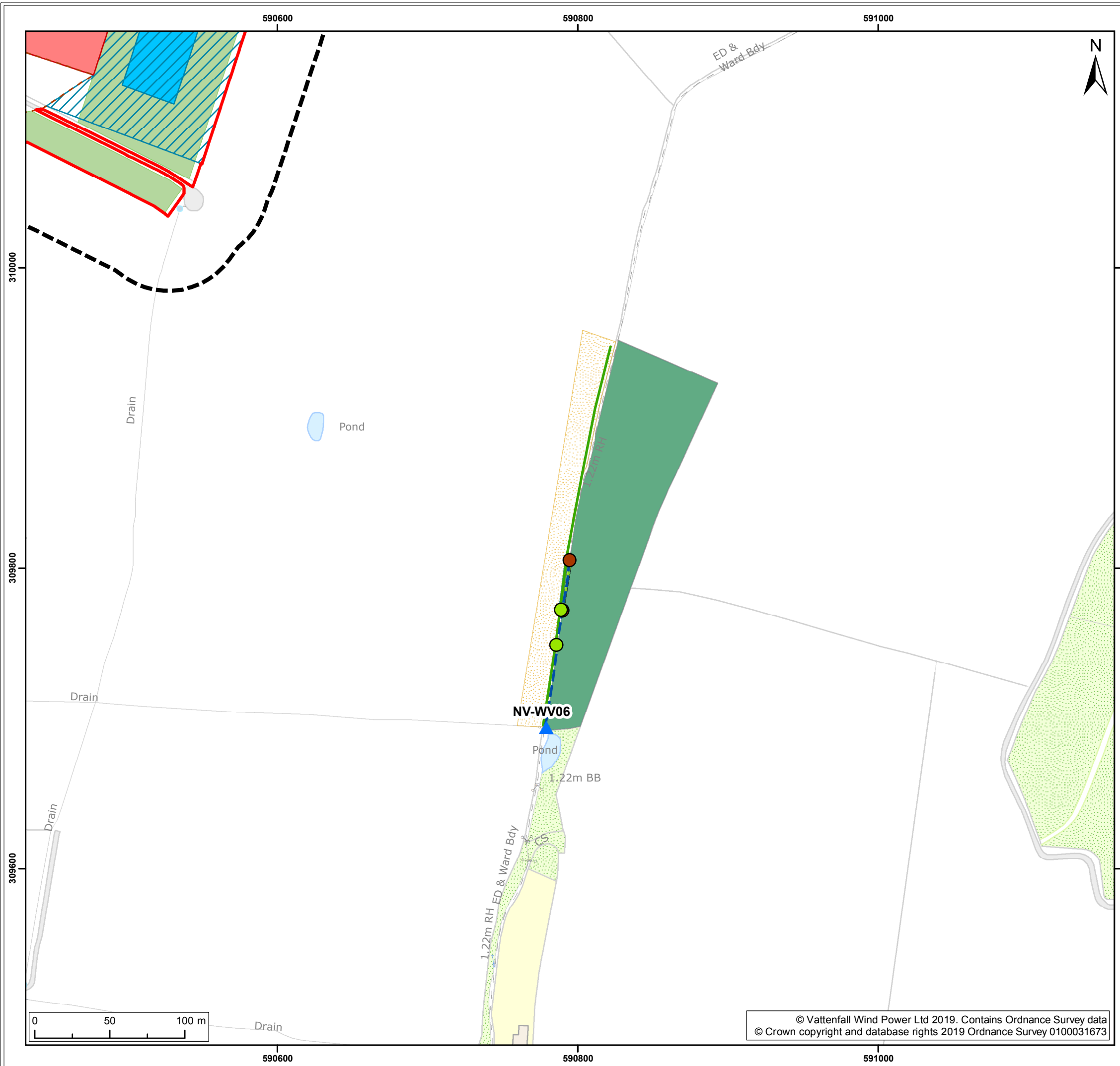
Figure: 22.7a		Drawing No: PB5640-006-022-007a			
Revision:	Date:	Drawn:	Checked:	Size:	Scale:
03	19/03/2019	LB	CD	A3	1:2,500
02	21/02/2019	JT	CD	A3	1:2,500

**Co-ordinate system:** British National Grid **EPSG:** 27700

**VATTENFALL**

**Royal HaskoningDHV**  
*Enhancing Society Together*

© Vattenfall Wind Power Ltd 2019. Contains Ordnance Survey data  
© Crown copyright and database rights 2019 Ordnance Survey 0100031673



**Legend:**

- Norfolk Boreas red line boundary
- Onshore 400kV cable route
- Onshore project substation
- Attenuation pond zone
- Indicative attenuation pond
- Indicative mitigation planting
- Habitats and species study area
- ▲ Water Vole survey location (2017)
- Water Vole survey extent (2017)
- Scrub area
- Overhanging branches
- Exposed Roots
- Fallen Tree
- Hedgerow
- Broadleaved woodland
- Tilled land crop

Project:	Report:
Norfolk Boreas	Environmental Statement

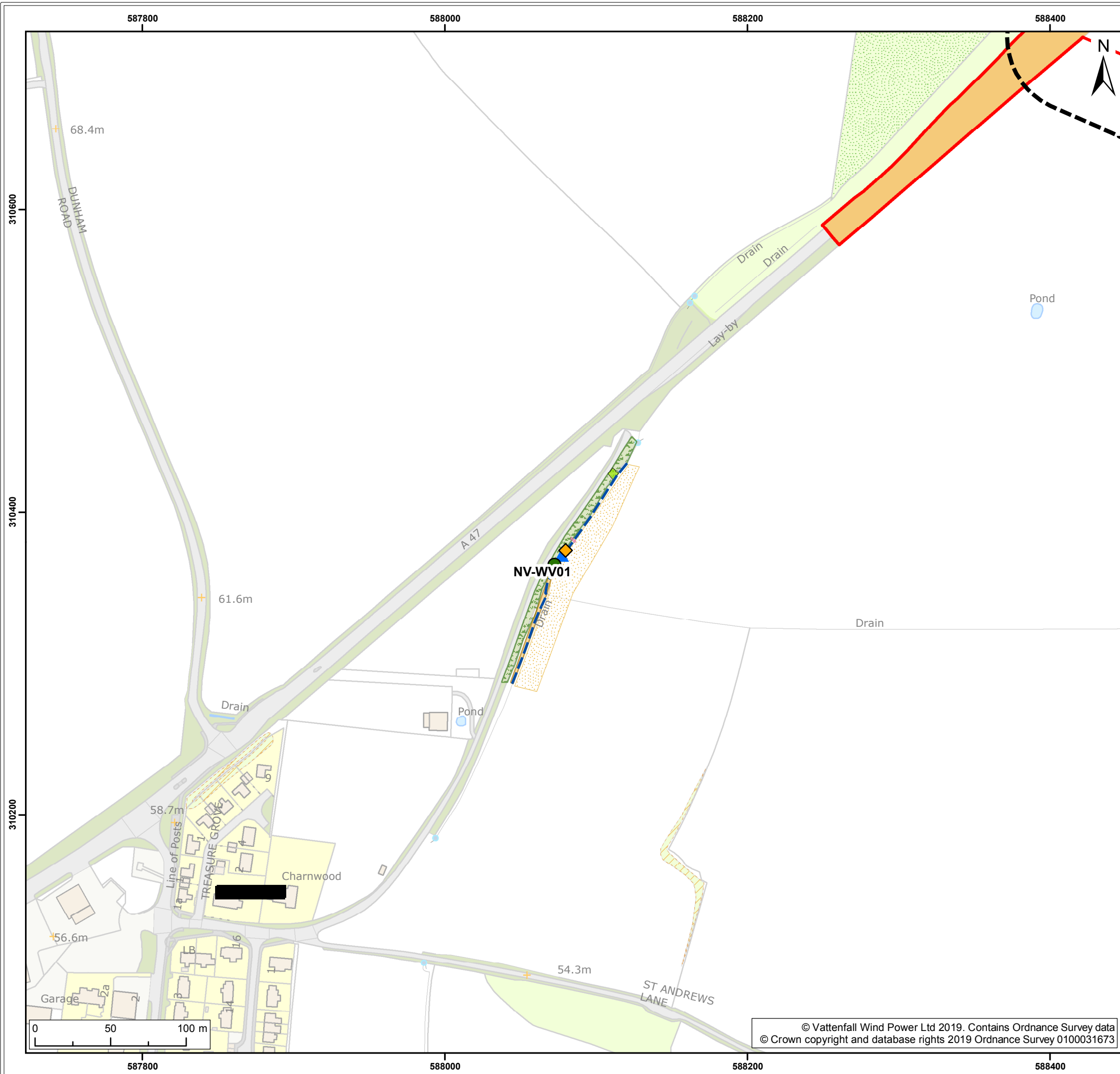
Title:  
Water vole and otter survey results  
(Map 21 of 23)

Figure: 22.7a	Drawing No: PB5640-006-022-007a				
Revision:	Date:	Drawn:	Checked:	Size:	Scale:
03	19/03/2019	LB	CD	A3	1:2,500
02	21/02/2019	JT	CD	A3	1:2,500

Co-ordinate system: British National Grid EPSG: 27700

**VATTENFALL**

**Royal HaskoningDHV**  
Enhancing Society Together



Legend:

- Norfolk Boreas red line boundary
- Norfolk Boreas Onshore Project Infrastructure (Scenario 2)**
- Highways temporary works area
- Survey areas**
- Habitats and species study area
- ▲ Water Vole survey location (2017)
- Water Vole survey extent (2017)
- Water Vole field signs**
- ◆ Burrows
- Bankside vegetation**
- Scrub area
- Reedbeds
- Mature Tree
- Adjacent land use**
- Improved grassland
- Tilled land crop
- Location of other features**
- Culvert

Project:	Report:
Norfolk Boreas	Environmental Statement

Title:

Water vole and otter survey results  
(Map 22 of 23)

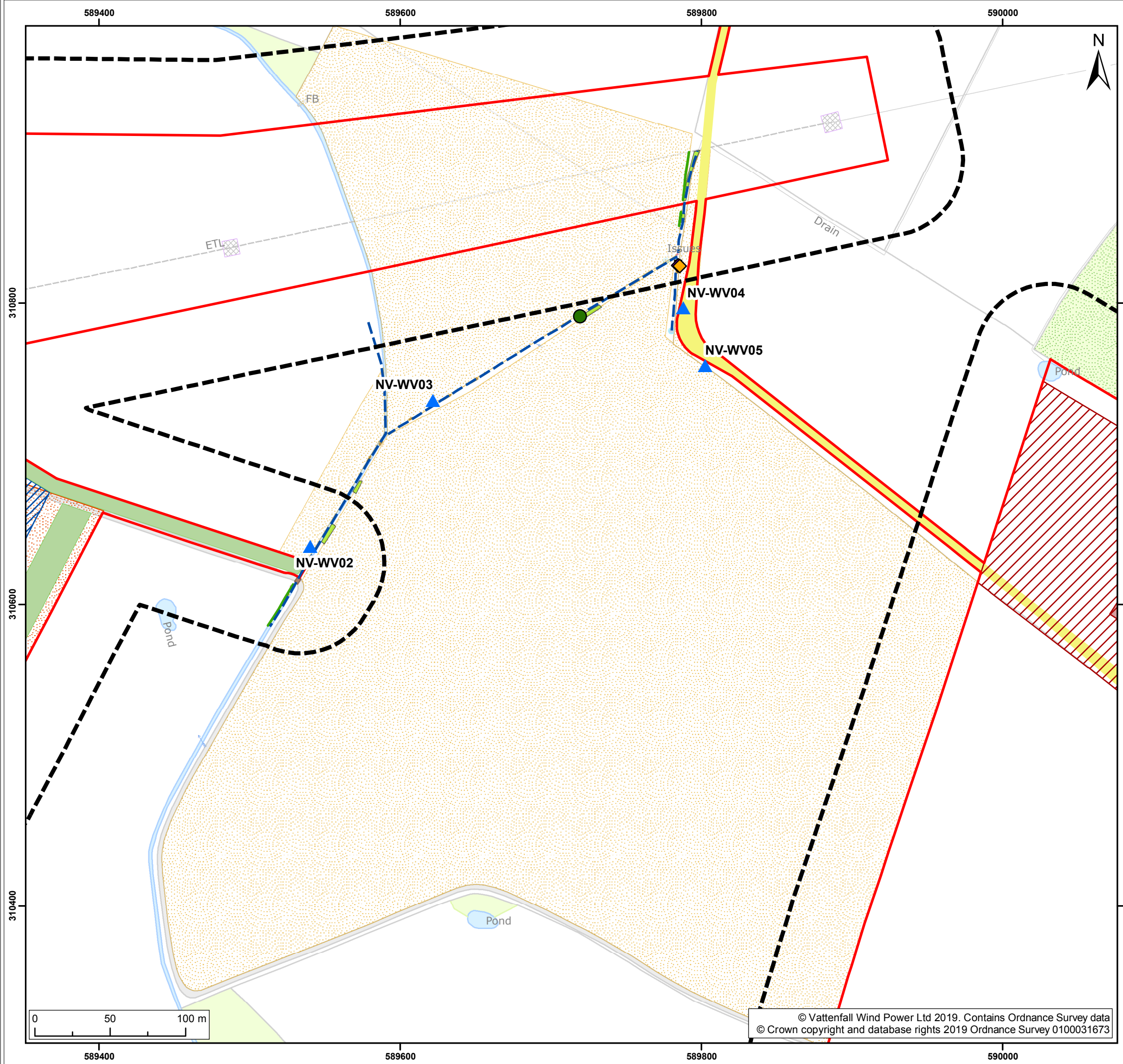
Figure: 22.7a		Drawing No: PB5640-006-022-007a			
Revision:	Date:	Drawn:	Checked:	Size:	Scale:
03	19/03/2019	LB	CD	A3	1:2,500
02	21/02/2019	JT	CD	A3	1:2,500

Co-ordinate system: British National Grid EPSG: 27700

**VATTENFALL**

**Royal HaskoningDHV**  
*Enhancing Society Together*

© Vattenfall Wind Power Ltd 2019. Contains Ordnance Survey data  
© Crown copyright and database rights 2019 Ordnance Survey 0100031673



- Legend:**
- Norfolk Boreas red line boundary
  - Habitats and species study area
  - Permanent access
  - Onshore project substation temporary construction compound zone
  - Indicative onshore project substation temporary construction compound
  - Indicative mitigation planting
  - National Grid temporary works
  - National Grid attenuation pond location search area
  - Indicative National Grid attenuation pond
  - Survey areas**
  - ▲ Water Vole survey location (2017)
  - Water Vole survey extent (2017)
  - ◆ **Water Vole field signs**
  - ◆ Burrows
  - ◆ Feeding Stations
  - Bankside vegetation**
  - Scrub area
  - Reedbeds
  - Mature Tree
  - Hedgerow
  - Adjacent land use**
  - Tilled land crop
  - Location of other features**
  - Culvert
  - Road bridge
  - Other points of interest

Project:	Report:
Norfolk Boreas	Environmental Statement

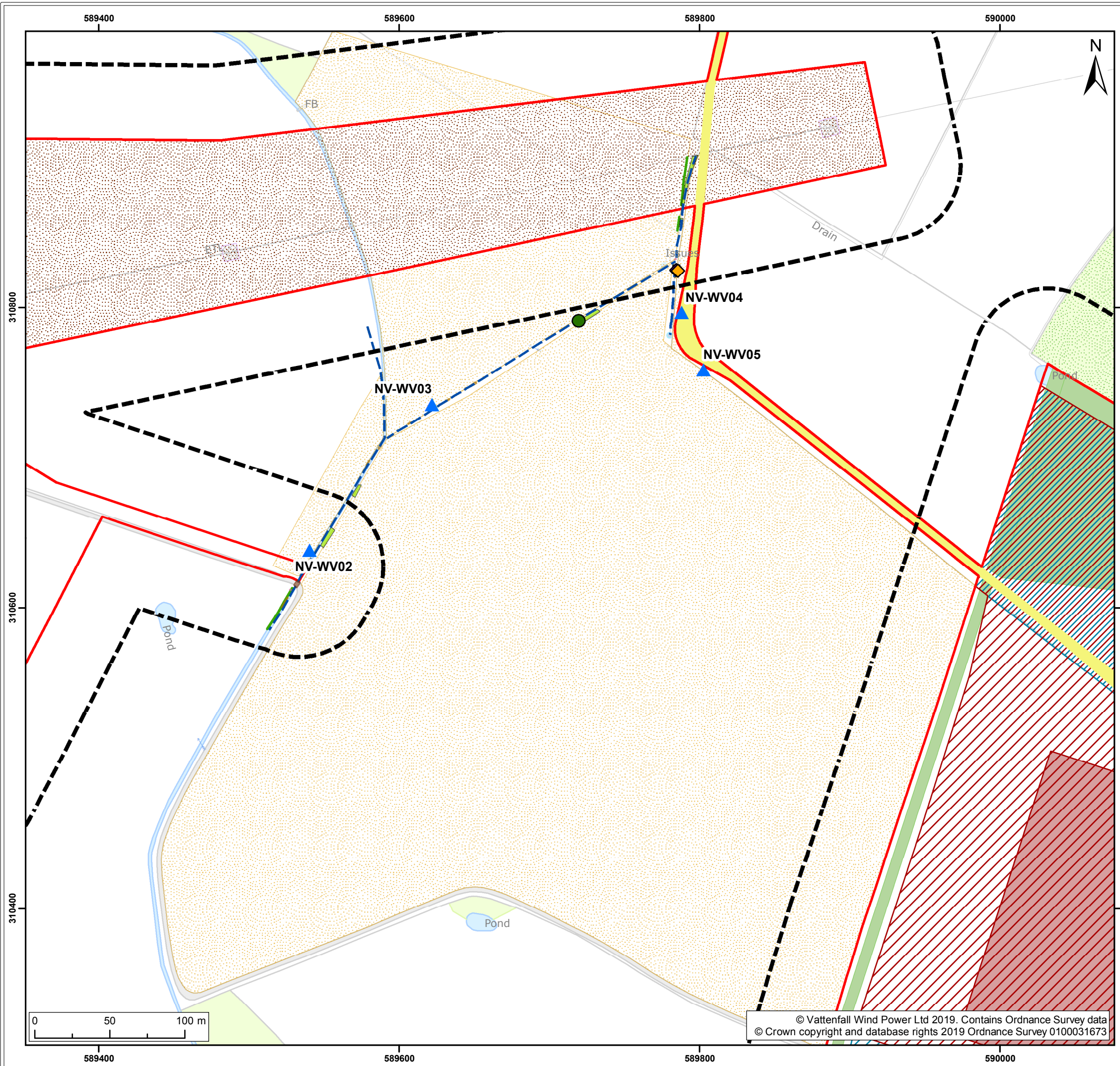
Title:  
 Water vole and otter survey results (scenario 1)  
 (Map 23 of 23)

Figure: 22.7b		Drawing No: PB5640-006-022-007b			
Revision:	Date:	Drawn:	Checked:	Size:	Scale:
03	19/03/2019	LB	CD	A3	1:2,500
02	21/02/2019	JT	CD	A3	1:2,500

Co-ordinate system: British National Grid EPSG: 27700



© Vattenfall Wind Power Ltd 2019. Contains Ordnance Survey data  
 © Crown copyright and database rights 2019 Ordnance Survey 0100031673



**Legend:**

- Norfolk Boreas red line boundary
- Water Vole survey extent (2017)
- ▲ Water Vole survey location (2017)
- Permanent access Onshore project
- substation temporary construction compound zone
- Indicative onshore project substation temporary construction compound
- Attenuation pond zone
- Indicative mitigation planting
- Overhead line temporary works
- Habitats and species study area
- Burrows
- Feeding Stations
- Scrub area
- Reedbeds
- Hedgerow
- Mature Tree
- Tilled land crop
- Culvert
- Road bridge
- Other points of interest

Project:	Report:
Norfolk Boreas	Environmental Statement

Title:  
Water vole and otter survey results (scenario 2)  
(Map 23 of 23)

Figure: 22.7c		Drawing No: PB5640-006-022-007c			
Revision:	Date:	Drawn:	Checked:	Size:	Scale:
03	19/03/2019	LB	CD	A3	1:2,500
02	21/02/2019	JT	CD	A3	1:2,500

Co-ordinate system: British National Grid EPSG: 27700

**VATTENFALL**

**Royal HaskoningDHV**  
Enhancing Society Together